

M60/M62/M66 Simister Island Interchange

TR010064

ENVIRONMENTAL STATEMENT APPENDICES

APPENDIX 8.7 WINTERING BIRD SURVEY REPORT ANNEX A (FIGURES 8.7.4-8.7.6)

APFP 5(2)(a)

Planning Act 2008

Infrastructure Planning (Applications: Prescribed
Forms and Procedure) Regulations 2009

Infrastructure Planning

Planning Act 2008

**The Infrastructure Planning
(Applications: Prescribed Forms and
Procedure) Regulations 2009**

**M60/M62/M66 Simister Island Interchange
Development Consent Order 202[]**

**ENVIRONMENTAL STATEMENT APPENDICES
APPENDIX 8.7 WINTERING BIRD SURVEY REPORT ANNEX A (FIGURES
8.7.4-8.7.6)**

Regulation Reference	5(2)(a)
Planning Inspectorate Scheme Reference	TR010064
Application Document Reference	TR010064/APP/6.3
Author	M60/M62/M66 Simister Island Interchange Costain Jacobs Partnership Project Team & National Highways

Version	Date	Status of Version
P01	April 2024	FOR DCO APPLICATION

CONTENTS

**Environmental Statement Appendices Appendix 8.7 Wintering Bird Survey Report
Annex A (Figures 8.7.4-8.7.6)1**

Environmental Statement Appendices Appendix 8.7 Wintering Bird Survey Report Annex A (Figures 8.7.4- 8.7.6)

1.1.1 This document contains the following figures:

- Figure 8.7.4: Wintering Birds Survey Results (November 2021)
- Figure 8.7.5: Wintering Birds Survey Results (December 2021)
- Figure 8.7.6: Wintering Birds Survey Results (January 2022)

ENVIRONMENTAL STATEMENT APPENDIX 8.7 FIGURE 8.7.4

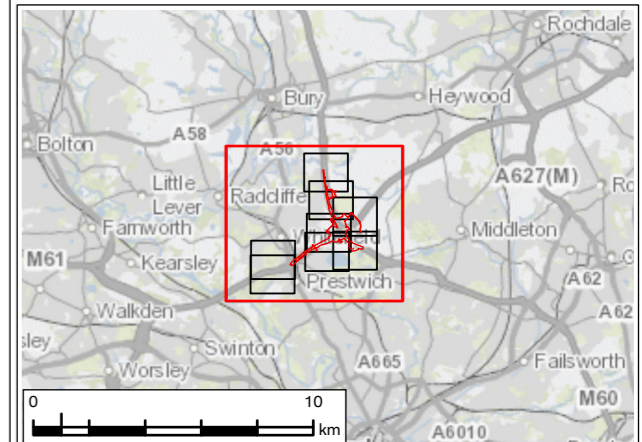
Legend

- Order Limits
- 500m Survey Area based on Provisional Order Limits
- Areas Not Surveyed
- Bird Survey Transect Routes
- ↗ Flight Direction (where provided)

Survey Results - Number, BTO Code

#XX Red species #XX Amber species #XX Green species

B. Blackbird	GD Goosander	MA Mallard
BF Bullfinch	GL Grey wagtail	MG Magpie
BH Black-headed gull	GO Goldfinch	MH Moorhen
BT Blue tit	GR Greenfinch	MP Meadow pipit
BZ Buzzard	GS Great-spotted woodpecker	MS Mute swan
C. Carrion crow	GT Great tit	NH Nuthatch
CA Cormorant	HG Herring Gull	R. Robin
CD Collared dove	HS House sparrow	RB Reed bunting
CG Canada goose	J. Jay	RE Redwing
CH Chaffinch	JD Jackdaw	SG Starling
CO Coot	K. Kestrel	ST Song thrush
CT Coal tit	L. Lapwing	TC Treecreeper
D. Dunnock	LB Lesser black-backed gull	TU Tufted duck
FF Fieldfare	LI Linnets	WP Woodpigeon
GB Great black-backed gull	LT Long-tailed tit	WR Wren
GC Goldcrest	M. Mistle thrush	



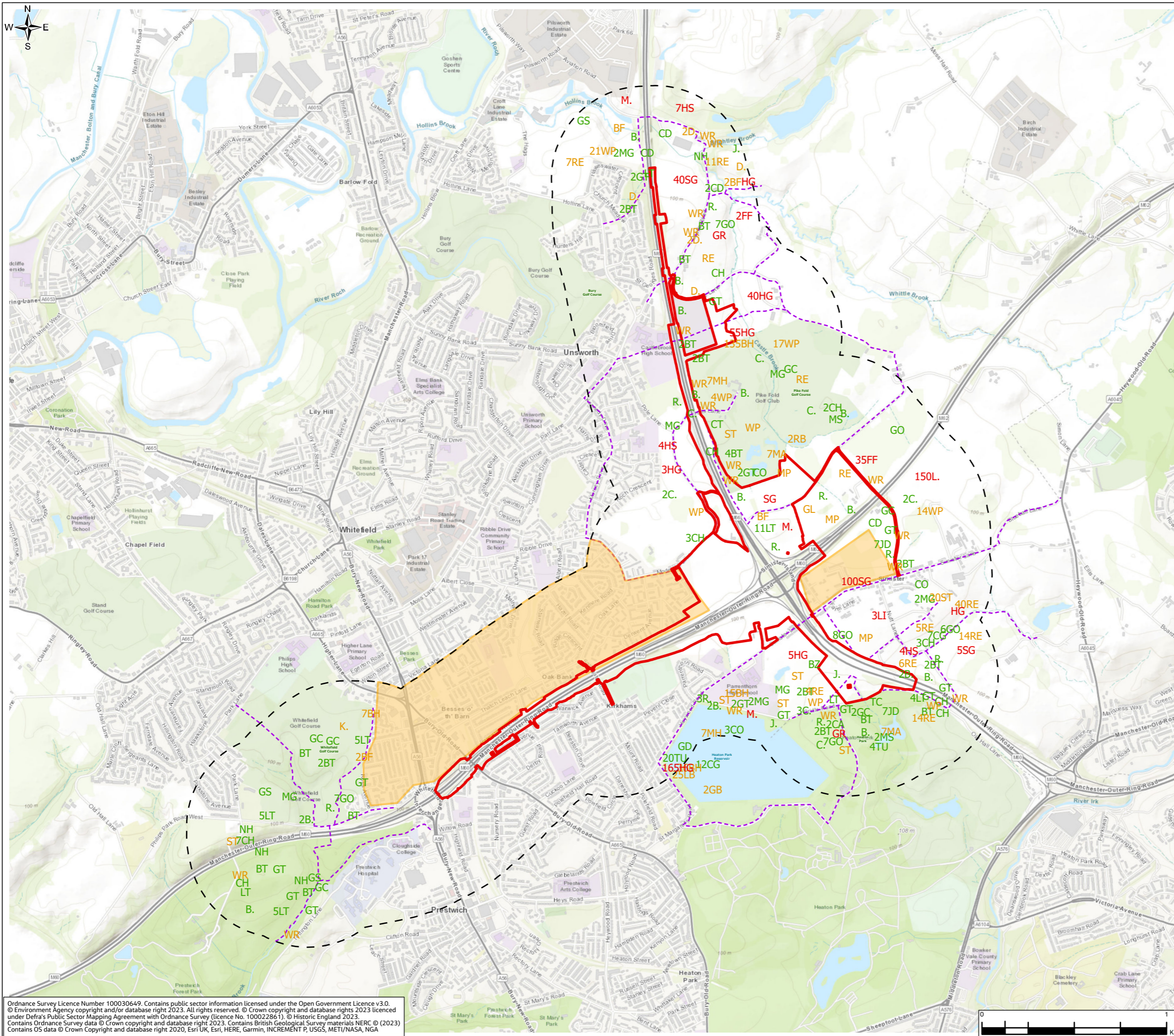
P01	JAN 24	For DCO application	LT	MS	JR	BB
Rev.	Rev. Date	Purpose of revision	Drawn	Check'd	Rev'd	Appr'd
Development Consent Order Number: TR010064			Development Consent Order Drawing Number: 6.3			



Project
**REGIONAL DELIVERY PARTNERSHIP
M60/M62/M66 SIMISTER ISLAND INTERCHANGE**

Drawing Title
**WINTERING BIRDS SURVEY RESULTS (NOVEMBER 21)
PAGE 1 OF 9**

Drawing Status	S4 – SUITABLE FOR STAGED APPROVAL		
Scale @ A3	1:20,000	DO NOT SCALE	
Jacobs No.	B36601F0	Rev	P01
Client No.	HE548642		
Drawing Number	HE548642-JAC-LDC-SII_MLT-SK-LE-0025		



Ordnance Survey Licence Number 100030649. Contains public sector information licensed under the Open Government Licence v3.0. © Environment Agency copyright and/or database right 2023. All rights reserved. © Crown copyright and database right 2023 licensed under Defra's Public Sector Mapping Agreement with Ordnance Survey (licence No. 100022861). © Historic England 2023. Contains Ordnance Survey data © Crown copyright and database right 2023. Contains British Geological Survey materials NERC © (2023) Contains OS data © Crown Copyright and database right 2020, Esri UK, Esri, HERE, Garmin, INCREMENT P, USGS, METI/NASA, NGA

© Copyright 2023 Jacobs UK Limited. The concepts and information contained in this document are the property of Jacobs. Use or copying of this document in whole or in part without the written permission of Jacobs constitutes an infringement of copyright. Limitation: This drawing has been prepared on behalf of, and for the exclusive use of Jacobs' Client, and is subject to, and issued in accordance with the provisions of the contract between Jacobs and the Client. Jacobs accepts no liability or responsibility whatsoever for, or in respect of, any use of, or reliance upon, this drawing by any third party.

ENVIRONMENTAL STATEMENT APPENDIX 8.7 FIGURE 8.7.4

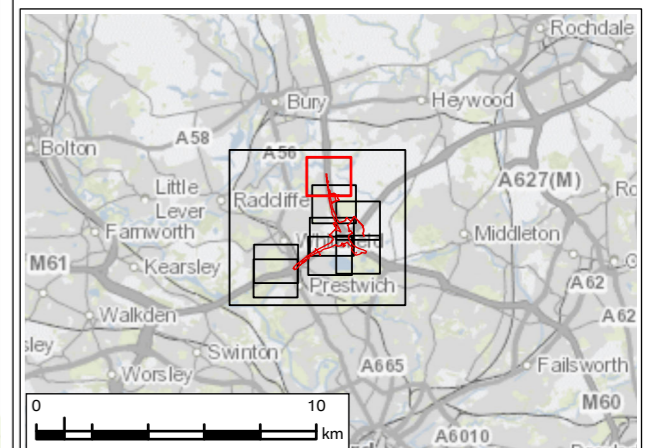
Legend

- Order Limits
- 500m Survey Area based on Provisional Order Limits
- Areas Not Surveyed
- Bird Survey Transect Routes
- ↗ Flight Direction (where provided)

Survey Results - Number, BTO Code

#XX Red species #XX Amber species #XX Green species

B. Blackbird	GD Goosander	MA Mallard
BF Bullfinch	GL Grey wagtail	MG Magpie
BH Black-headed gull	GO Goldfinch	MH Moorhen
BT Blue tit	GR Greenfinch	MP Meadow pipit
BZ Buzzard	GS Great-spotted woodpecker	MS Mute swan
C. Carrion crow	GT Great tit	NH Nuthatch
CA Cormorant	HG Herring Gull	R. Robin
CD Collared dove	HS House sparrow	RB Reed bunting
CG Canada goose	J. Jay	RE Redwing
CH Chaffinch	JD Jackdaw	SG Starling
CO Coot	K. Kestrel	ST Song thrush
CT Coal tit	L. Lapwing	TC Treecreeper
D. Dunnock	LB Lesser black-backed gull	TU Tufted duck
FF Fieldfare	LI Linnet	WP Woodpigeon
GB Great black-backed gull	LT Long-tailed tit	WR Wren
GC Goldcrest	M. Mistle thrush	



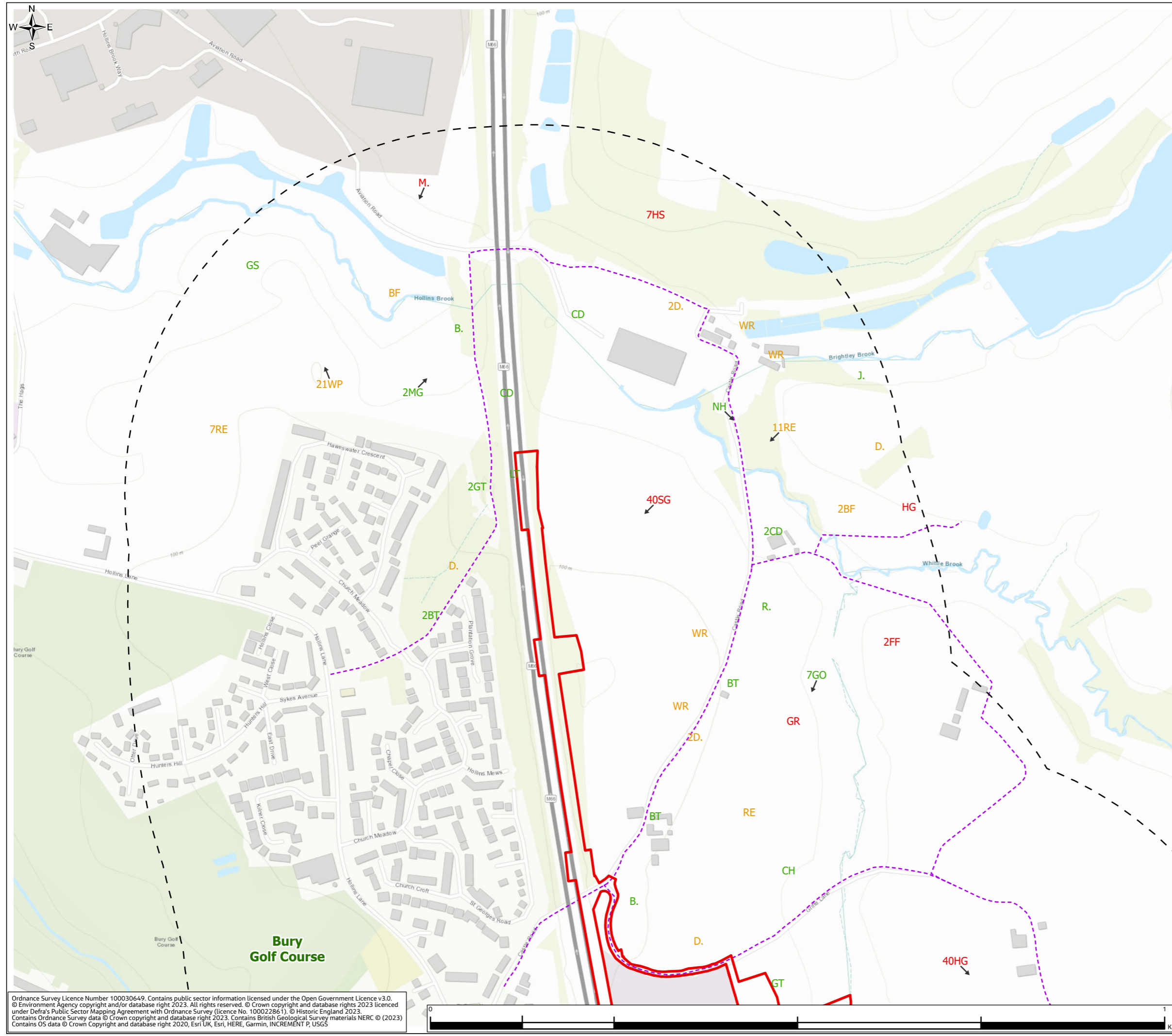
P01	JAN 24	For DCO application	LT	MS	JR	BB
Rev.	Rev. Date	Purpose of revision	Drawn	Check'd	Rev'd	Appr'd
Development Consent Order Number: TR010064			Development Consent Order Drawing Number: 6.3			



Project
**REGIONAL DELIVERY PARTNERSHIP
M60/M62/M66 SIMISTER ISLAND INTERCHANGE**

Drawing Title
**WINTERING BIRDS SURVEY RESULTS (NOVEMBER 21)
PAGE 2 OF 9**

Drawing Status	S4 – SUITABLE FOR STAGED APPROVAL				
Scale @ A3	1:5,000	DO NOT SCALE			
Jacobs No.	B36601F0				
Client No.	HE548642	Rev P01			
Drawing Number	HE548642-JAC-LDC-SII_MLT-SK-LE-0025				



Ordnance Survey Licence Number 100030649. Contains public sector information licensed under the Open Government Licence v3.0.
© Environment Agency copyright and/or database right 2023. All rights reserved. © Crown copyright and database rights 2023 licensed under Defra's Public Sector Mapping Agreement with Ordnance Survey (licence No. 100022861). © Historic England 2023.
Contains Ordnance Survey data © Crown copyright and database right 2023. Contains British Geological Survey materials NERC © (2023).
Contains OS data © Crown Copyright and database right 2020, Esri UK, Esri, HERE, Garmin, INCREMENT P, USGS



ENVIRONMENTAL STATEMENT APPENDIX 8.7 FIGURE 8.7.4

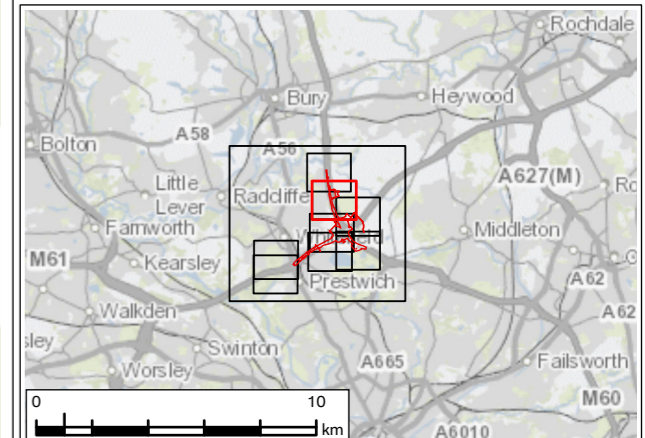
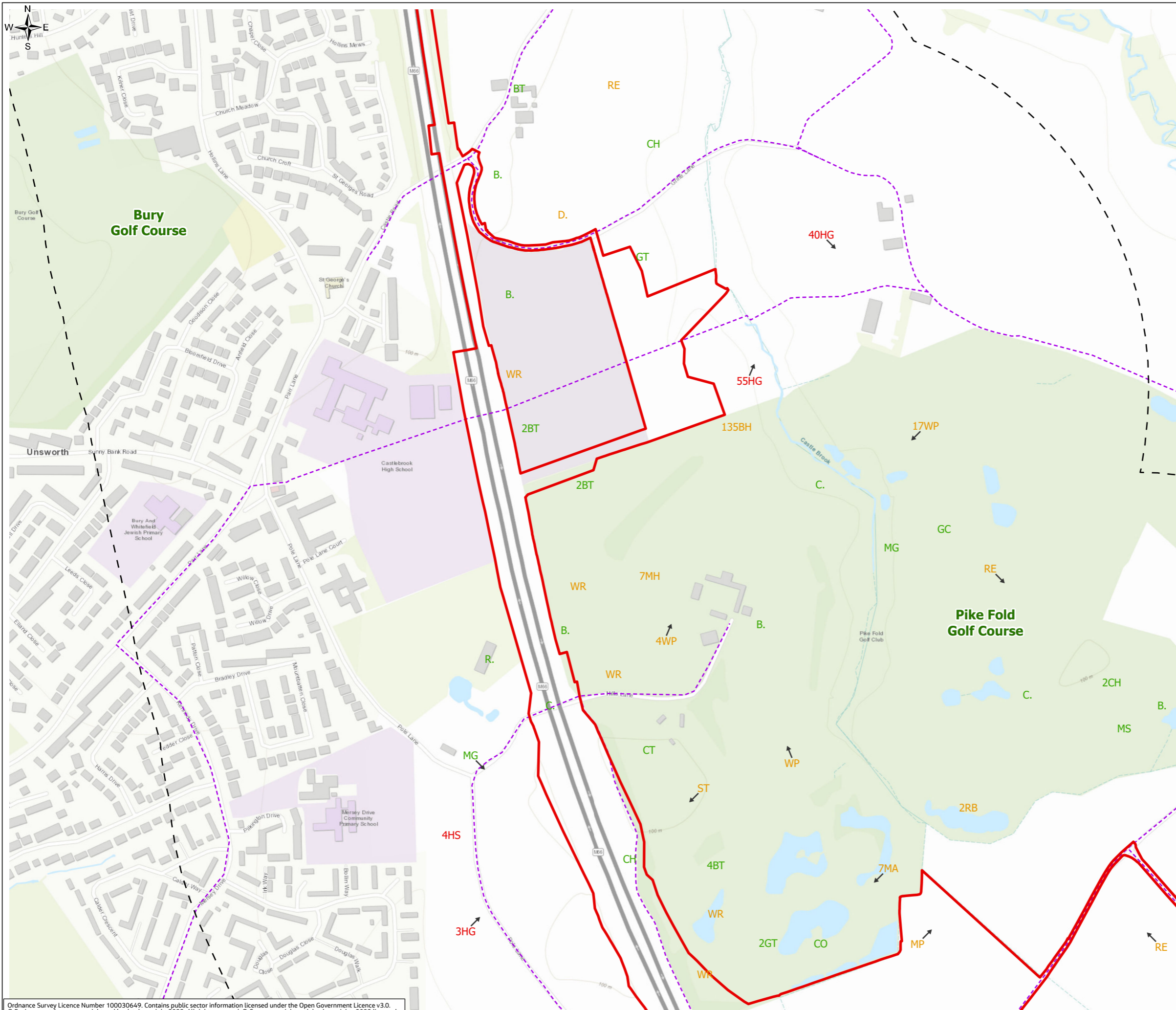
Legend

- Order Limits
- 500m Survey Area based on Provisional Order Limits
- Areas Not Surveyed
- Bird Survey Transect Routes
- ↗ Flight Direction (where provided)

Survey Results - Number, BTO Code

#XX Red species #XX Amber species #XX Green species

B. Blackbird	GD Goosander	MA Mallard
BF Bullfinch	GL Grey wagtail	MG Magpie
BH Black-headed gull	GO Goldfinch	MH Moorhen
BT Blue tit	GR Greenfinch	MP Meadow pipit
BZ Buzzard	GS Great-spotted woodpecker	MS Mute swan
C. Carrion crow	GT Great tit	NH Nuthatch
CA Cormorant	HG Herring Gull	R. Robin
CD Collared dove	HS House sparrow	RB Reed bunting
CG Canada goose	J. Jay	RE Redwing
CH Chaffinch	JD Jackdaw	SG Starling
CO Coot	K. Kestrel	ST Song thrush
CT Coal tit	L. Lapwing	TC Treecreeper
D. Dunnock	LB Lesser black-backed gull	TU Tufted duck
FF Fieldfare	LI Linnet	WP Woodpigeon
GB Great black-backed gull	LT Long-tailed tit	WR Wren
GC Goldcrest	M. Mistle thrush	



P01	JAN 24	For DCO application	LT	MS	JR	BB
Rev.	Rev. Date	Purpose of revision	Drawn	Check'd	Rev'd	Appr'd
Development Consent Order Number: TR010064			Development Consent Order Drawing Number: 6.3			
Project REGIONAL DELIVERY PARTNERSHIP M60/M62/M66 SIMISTER ISLAND INTERCHANGE						
Drawing Title WINTERING BIRDS SURVEY RESULTS (NOVEMBER 21) PAGE 3 OF 9						
Drawing Status S4 – SUITABLE FOR STAGED APPROVAL						
Scale @ A3		1:5,000	DO NOT SCALE			
Jacobs No.		B36601F0	Rev P01			
Client No.		HE548642				
Drawing Number		HE548642-JAC-LDC-SII_MLT-SK-LE-0025				

Ordnance Survey Licence Number 100030649. Contains public sector information licensed under the Open Government Licence v3.0. © Environment Agency copyright and/or database right 2023. All rights reserved. © Crown copyright and database rights 2023 licensed under Defra's Public Sector Mapping Agreement with Ordnance Survey (licence No. 100022861). © Historic England 2023. Contains Ordnance Survey data © Crown copyright and database right 2023. Contains British Geological Survey materials NERC © (2023). Contains OS data © Crown Copyright and database right 2020, Esri UK, Esri, HERE, Garmin, INCREMENT P, USGS, METI/NASA

© Copyright 2023 Jacobs UK Limited. The concepts and information contained in this document are the property of Jacobs. Use or copying of this document in whole or in part without the written permission of Jacobs constitutes an infringement of copyright. Limitation: This drawing has been prepared on behalf of, and for the exclusive use of Jacobs' Client, and is subject to, and issued in accordance with, the provisions of the contract between Jacobs and the Client. Jacobs accepts no liability or responsibility whatsoever for, or in respect of, any use of, or reliance upon, this drawing by any third party.

ENVIRONMENTAL STATEMENT APPENDIX 8.7 FIGURE 8.7.4

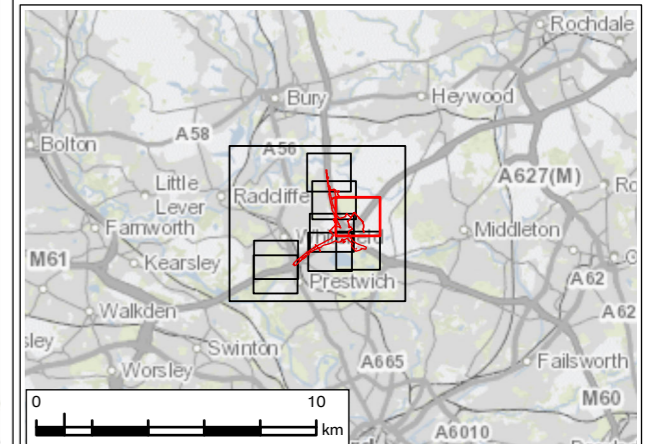
Legend

- Order Limits
- 500m Survey Area based on Provisional Order Limits
- Areas Not Surveyed
- Bird Survey Transect Routes
- ↗ Flight Direction (where provided)

Survey Results - Number, BTO Code

#XX Red species #XX Amber species #XX Green species

B. Blackbird	GD Goosander	MA Mallard
BF Bullfinch	GL Grey wagtail	MG Magpie
BH Black-headed gull	GO Goldfinch	MH Moorhen
BT Blue tit	GR Greenfinch	MP Meadow pipit
BZ Buzzard	GS Great-spotted woodpecker	MS Mute swan
C. Carrion crow	GT Great tit	NH Nuthatch
CA Cormorant	HG Herring Gull	R. Robin
CD Collared dove	HS House sparrow	RB Reed bunting
CG Canada goose	J. Jay	RE Redwing
CH Chaffinch	JD Jackdaw	SG Starling
CO Coot	K. Kestrel	ST Song thrush
CT Coal tit	L. Lapwing	TC Treecreeper
D. Dunnock	LB Lesser black-backed gull	TU Tufted duck
FF Fieldfare	LI Linnet	WP Woodpigeon
GB Great black-backed gull	LT Long-tailed tit	WR Wren
GC Goldcrest	M. Mistle thrush	



P01	JAN 24	For DCO application	LT	MS	JR	BB
Rev.	Rev. Date	Purpose of revision	Drawn	Check'd	Rev'd	Appr'd
Development Consent Order Number: TR010064			Development Consent Order Drawing Number: 6.3			



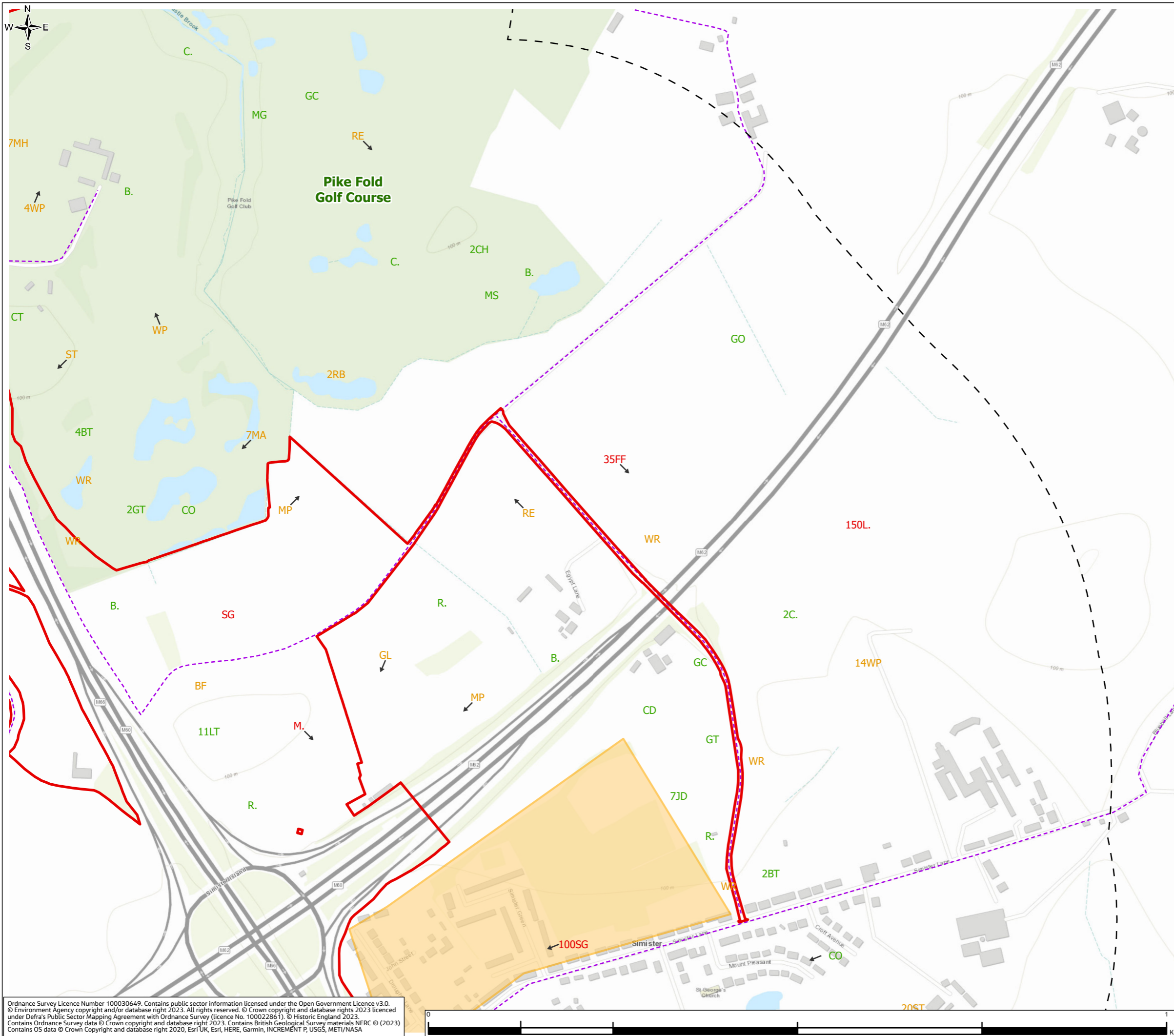
Project
**REGIONAL DELIVERY PARTNERSHIP
M60/M62/M66 SIMISTER ISLAND INTERCHANGE**

Drawing Title
**WINTERING BIRDS SURVEY RESULTS (NOVEMBER 21)
PAGE 4 OF 9**

Drawing Status
S4 – SUITABLE FOR STAGED APPROVAL

Scale @ A3	1:5,000	DO NOT SCALE
Jacobs No.	B36601F0	
Client No.	HE548642	Rev P01

Drawing Number
HE548642-JAC-LDC-SII_MLT-SK-LE-0025



Ordnance Survey Licence Number 100030649. Contains public sector information licensed under the Open Government Licence v3.0.
© Environment Agency copyright and/or database right 2023. All rights reserved. © Crown copyright and database rights 2023 licensed under Defra's Public Sector Mapping Agreement with Ordnance Survey (licence No. 100022861). © Historic England 2023.
Contains Ordnance Survey data © Crown copyright and database right 2023. Contains British Geological Survey materials NERC © (2023).
Contains OS data © Crown Copyright and database right 2020, Esri UK, Esri, HERE, Garmin, INCREMENT P, USGS, METI/NASA

© Copyright 2023 Jacobs UK Limited. The concepts and information contained in this document are the property of Jacobs. Use or copying of this document in whole or in part without the written permission of Jacobs constitutes an infringement of copyright.
Limitation: This drawing has been prepared on behalf of, and for the exclusive use of Jacobs' Client, and is subject to, and issued in accordance with, the provisions of the contract between Jacobs and the Client. Jacobs accepts no liability or responsibility whatsoever for, or in respect of, any use of, or reliance upon, this drawing by any third party.

ENVIRONMENTAL STATEMENT APPENDIX 8.7 FIGURE 8.7.4

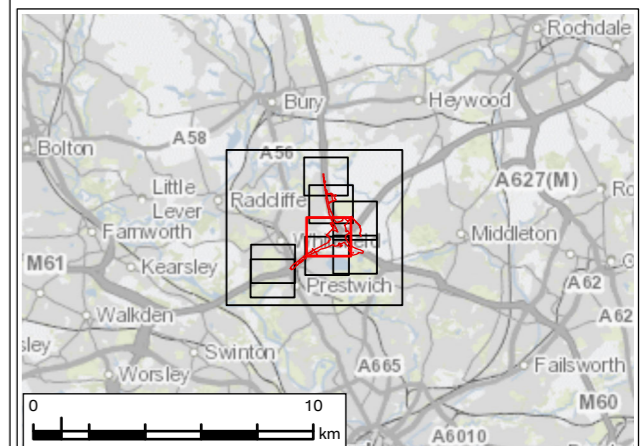
Legend

- Order Limits
- 500m Survey Area based on Provisional Order Limits
- Areas Not Surveyed
- Bird Survey Transect Routes
- ↗ Flight Direction (where provided)

Survey Results - Number, BTO Code

#XX Red species #XX Amber species #XX Green species

B. Blackbird	GD Goosander	MA Mallard
BF Bullfinch	GL Grey wagtail	MG Magpie
BH Black-headed gull	GO Goldfinch	MH Moorhen
BT Blue tit	GR Greenfinch	MP Meadow pipit
BZ Buzzard	GS Great-spotted woodpecker	MS Mute swan
C. Carrion crow	GT Great tit	NH Nuthatch
CA Cormorant	HG Herring Gull	R. Robin
CD Collared dove	HS House sparrow	RB Reed bunting
CG Canada goose	J. Jay	RE Redwing
CH Chaffinch	JD Jackdaw	SG Starling
CT Coal tit	K. Kestrel	ST Song thrush
D. Dunnock	L. Lapwing	TC Treecreeper
FF Fieldfare	LB Lesser black-backed gull	TU Tufted duck
GB Great black-backed gull	LI Linnet	WP Woodpigeon
GC Goldcrest	LT Long-tailed tit	WR Wren
	M. Mistle thrush	



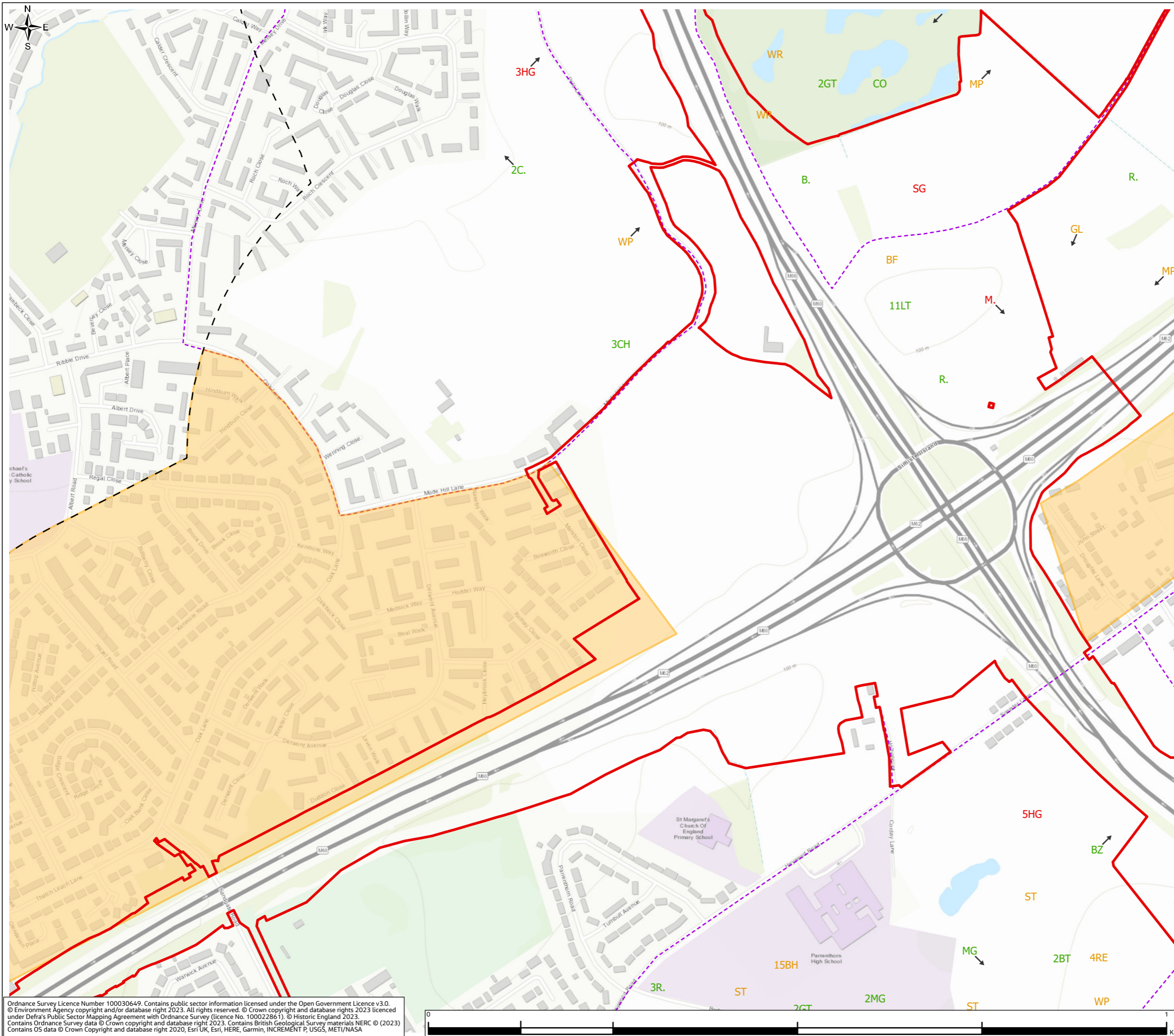
P01	JAN 24	For DCO application	LT	MS	JR	BB
Rev.	Rev. Date	Purpose of revision	Drawn	Check'd	Rev'd	Appr'd
Development Consent Order Number: TR010064			Development Consent Order Drawing Number: 6.3			



Project
**REGIONAL DELIVERY PARTNERSHIP
M60/M62/M66 SIMISTER ISLAND INTERCHANGE**

Drawing Title
**WINTERING BIRDS SURVEY RESULTS (NOVEMBER 21)
PAGE 5 OF 9**

Drawing Status	S4 – SUITABLE FOR STAGED APPROVAL		
Scale @ A3	1:5,000	DO NOT SCALE	
Jacobs No.	B36601F0	Rev	P01
Client No.	HE548642		
Drawing Number	HE548642-JAC-LDC-SII_MLT-SK-LE-0025		



Ordnance Survey Licence Number 100030649. Contains public sector information licensed under the Open Government Licence v3.0.
© Environment Agency copyright and/or database right 2023. All rights reserved. © Crown copyright and database rights 2023 licensed under Defra's Public Sector Mapping Agreement with Ordnance Survey (licence No. 100022861). © Historic England 2023.
Contains Ordnance Survey data © Crown copyright and database right 2023. Contains British Geological Survey materials NERC © (2023).
Contains OS data © Crown Copyright and database right 2020, Esri UK, Esri, HERE, Garmin, INCREMENT P, USGS, METI/NASA



© Copyright 2023 Jacobs UK Limited. The concepts and information contained in this document are the property of Jacobs. Use or copying of this document in whole or in part without the written permission of Jacobs constitutes an infringement of copyright.
Limitation: This drawing has been prepared on behalf of, and for the exclusive use of Jacobs' Client, and is subject to, and issued in accordance with, the provisions of the contract between Jacobs and the Client. Jacobs accepts no liability or responsibility whatsoever for, or in respect of, any use of, or reliance upon, this drawing by any third party.

ENVIRONMENTAL STATEMENT APPENDIX 8.7 FIGURE 8.7.4

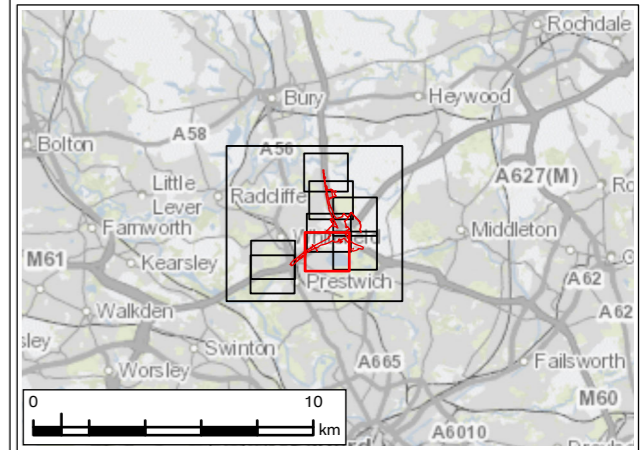
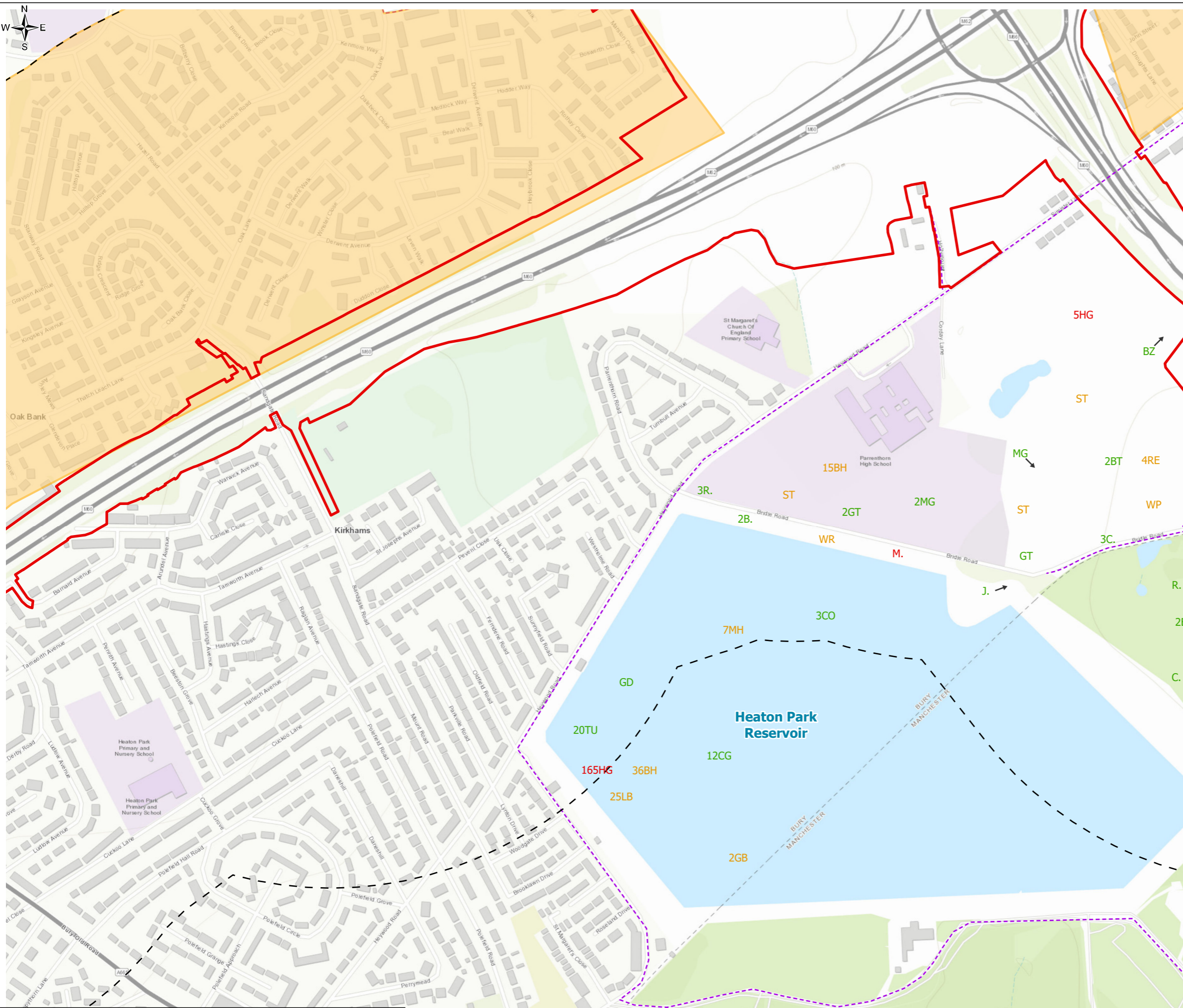
Legend

- Order Limits
- 500m Survey Area based on Provisional Order Limits
- Areas Not Surveyed
- Bird Survey Transect Routes
- ↗ Flight Direction (where provided)

Survey Results - Number, BTO Code

#XX Red species #XX Amber species #XX Green species

B. Blackbird	GD Goosander	MA Mallard
BF Bullfinch	GL Grey wagtail	MG Magpie
BH Black-headed gull	GO Goldfinch	MH Moorhen
BT Blue tit	GR Greenfinch	MP Meadow pipit
BZ Buzzard	GS Great-spotted woodpecker	MS Mute swan
C. Carrion crow	GT Great tit	NH Nuthatch
CA Cormorant	HG Herring Gull	R. Robin
CD Collared dove	HS House sparrow	RB Reed bunting
CG Canada goose	J. Jay	RE Redwing
CH Chaffinch	JD Jackdaw	SG Starling
CO Coot	K. Kestrel	ST Song thrush
CT Coal tit	L. Lapwing	TC Treecreeper
D. Dunnock	LB Lesser black-backed gull	TU Tufted duck
FF Fieldfare	LI Linnet	WP Woodpigeon
GB Great black-backed gull	LT Long-tailed tit	WR Wren
GC Goldcrest	M. Mistle thrush	



P01	JAN 24	For DCO application	LT	MS	JR	BB
Rev.	Rev. Date	Purpose of revision	Drawn	Check'd	Rev'd	Appr'd
Development Consent Order Number: TR010064			Development Consent Order Drawing Number: 6.3			

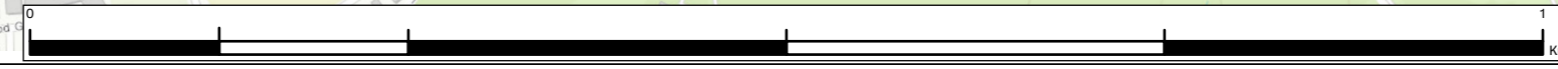


Project
**REGIONAL DELIVERY PARTNERSHIP
M60/M62/M66 SIMISTER ISLAND INTERCHANGE**

Drawing Title
**WINTERING BIRDS SURVEY RESULTS (NOVEMBER 21)
PAGE 7 OF 9**

Drawing Status	S4 – SUITABLE FOR STAGED APPROVAL		
Scale @ A3	1:5,000	DO NOT SCALE	
Jacobs No.	B36601F0	Rev P01	
Client No.	HE548642		
Drawing Number	HE548642-JAC-LDC-SII_MLT-SK-LE-0025		

Ordnance Survey Licence Number 100030649. Contains public sector information licensed under the Open Government Licence v3.0.
© Environment Agency copyright and/or database right 2023. All rights reserved. © Crown copyright and database rights 2023 licensed under Defra's Public Sector Mapping Agreement with Ordnance Survey (licence No. 100022861). © Historic England 2023.
Contains Ordnance Survey data © Crown copyright and database right 2023. Contains British Geological Survey materials NERC © (2023).
Contains OS data © Crown Copyright and database right 2020, Esri UK, Esri, HERE, Garmin, INCREMENT P, USGS, METI/NASA



© Copyright 2023 Jacobs UK Limited. The concepts and information contained in this document are the property of Jacobs. Use or copying of this document in whole or in part without the written permission of Jacobs constitutes an infringement of copyright.
Limitation: This drawing has been prepared on behalf of, and for the exclusive use of Jacobs' Client, and is subject to, and issued in accordance with, the provisions of the contract between Jacobs and the Client. Jacobs accepts no liability or responsibility whatsoever for, or in respect of, any use of, or reliance upon, this drawing by any third party.

ENVIRONMENTAL STATEMENT APPENDIX 8.7 FIGURE 8.7.4

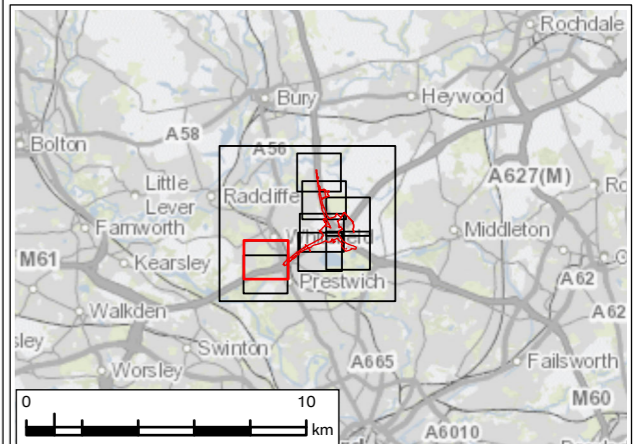
Legend

- Order Limits
- 500m Survey Area based on Provisional Order Limits
- Areas Not Surveyed
- Bird Survey Transect Routes
- ↗ Flight Direction (where provided)

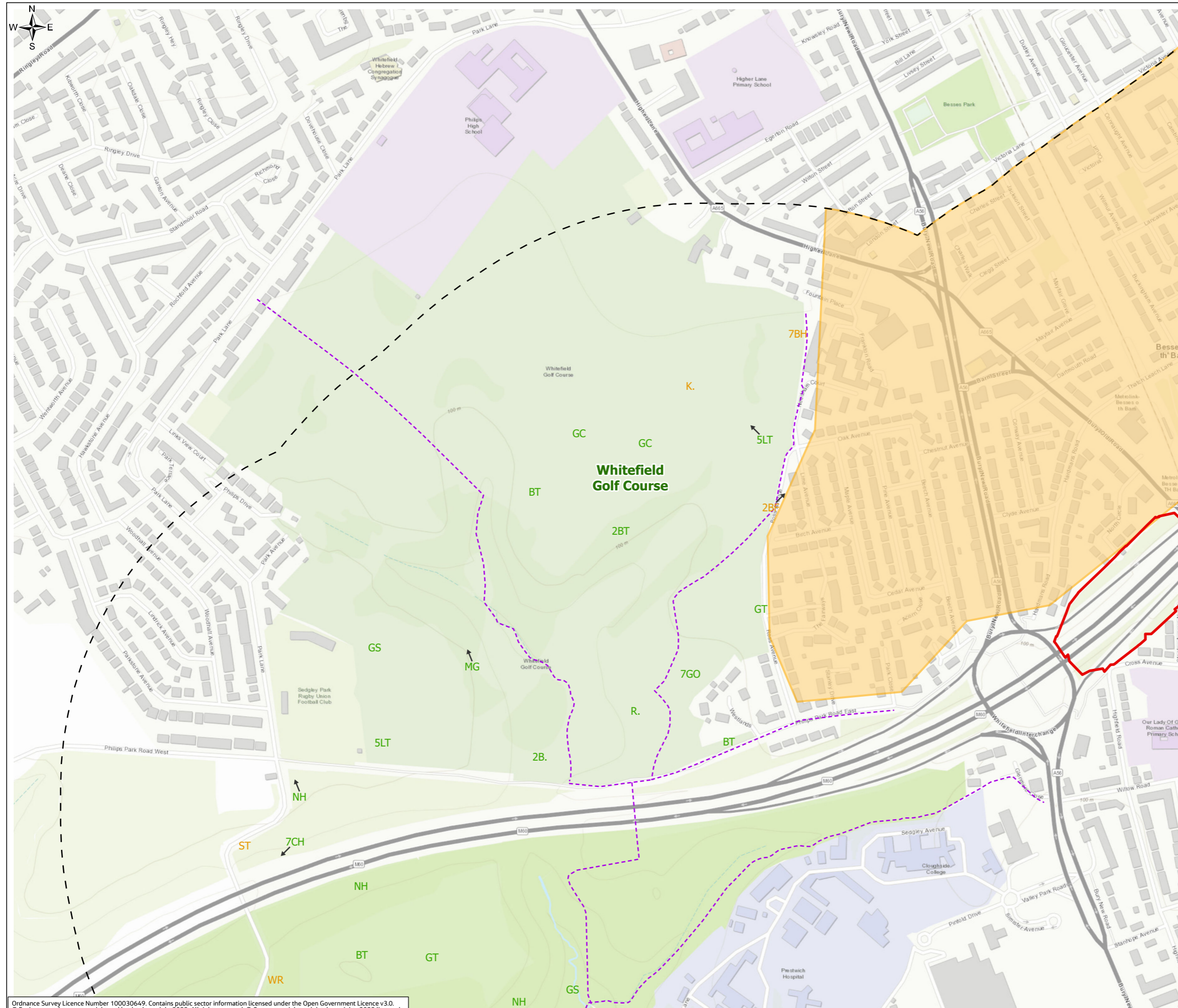
Survey Results - Number, BTO Code

#XX Red species #XX Amber species #XX Green species


B. Blackbird	GD Goosander	MA Mallard
BF Bullfinch	GL Grey wagtail	MG Magpie
BH Black-headed gull	GO Goldfinch	MH Moorhen
BT Blue tit	GR Greenfinch	MP Meadow pipit
BZ Buzzard	GS Great-spotted woodpecker	MS Mute swan
C. Carrion crow	GT Great tit	NH Nuthatch
CA Cormorant	HG Herring Gull	R. Robin
CD Collared dove	HS House sparrow	RB Reed bunting
CG Canada goose	J. Jay	RE Redwing
CH Chaffinch	JD Jackdaw	SG Starling
CT Coot	K. Kestrel	ST Song thrush
D. Dunnock	L. Lapwing	TC Treecreeper
FF Fieldfare	LB Lesser black-backed gull	TU Tufted duck
GB Great black-backed gull	LI Linnet	WP Woodpigeon
GC Goldcrest	LT Long-tailed tit	WR Wren
	M. Mistle thrush	



P01	JAN 24	For DCO application	LT	MS	JR	BB
Rev.	Rev. Date	Purpose of revision	Drawn	Check'd	Rev'd	Appr'd
Development Consent Order Number: TR010064			Development Consent Order Drawing Number: 6.3			
Project						
REGIONAL DELIVERY PARTNERSHIP M60/M62/M66 SIMISTER ISLAND INTERCHANGE						
Drawing Title						
WINTERING BIRDS SURVEY RESULTS (NOVEMBER 21) PAGE 8 OF 9						
Drawing Status						
S4 – SUITABLE FOR STAGED APPROVAL						
Scale @ A3		1:5,000	DO NOT SCALE			
Jacobs No.		B36601F0				
Client No.		HE548642	Rev P01			
Drawing Number						
HE548642-JAC-LDC-SII_MLT-SK-LE-0025						



Ordnance Survey Licence Number 100030649. Contains public sector information licensed under the Open Government Licence v3.0.
 © Environment Agency copyright and/or database right 2023. All rights reserved. © Crown copyright and database rights 2023 licensed under Defra's Public Sector Mapping Agreement with Ordnance Survey (licence No. 100022861). © Historic England 2023.
 Contains Ordnance Survey data © Crown copyright and database right 2023. Contains British Geological Survey materials NERC © (2023).
 Contains OS data © Crown Copyright and database right 2020, Esri UK, Esri, HERE, Garmin, INCREMENT P, USGS, METI/NASA



© Copyright 2023 Jacobs UK Limited. The concepts and information contained in this document are the property of Jacobs. Use or copying of this document in whole or in part without the written permission of Jacobs constitutes an infringement of copyright.
 Limitation: This drawing has been prepared on behalf of, and for the exclusive use of Jacobs' Client, and is subject to, and issued in accordance with, the provisions of the contract between Jacobs and the Client. Jacobs accepts no liability or responsibility whatsoever for, or in respect of, any use of, or reliance upon, this drawing by any third party.

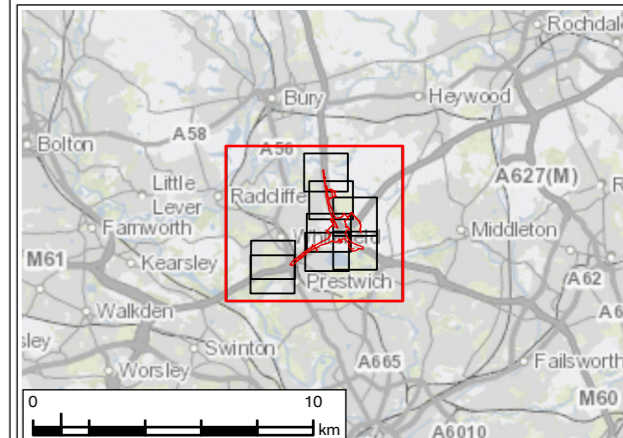
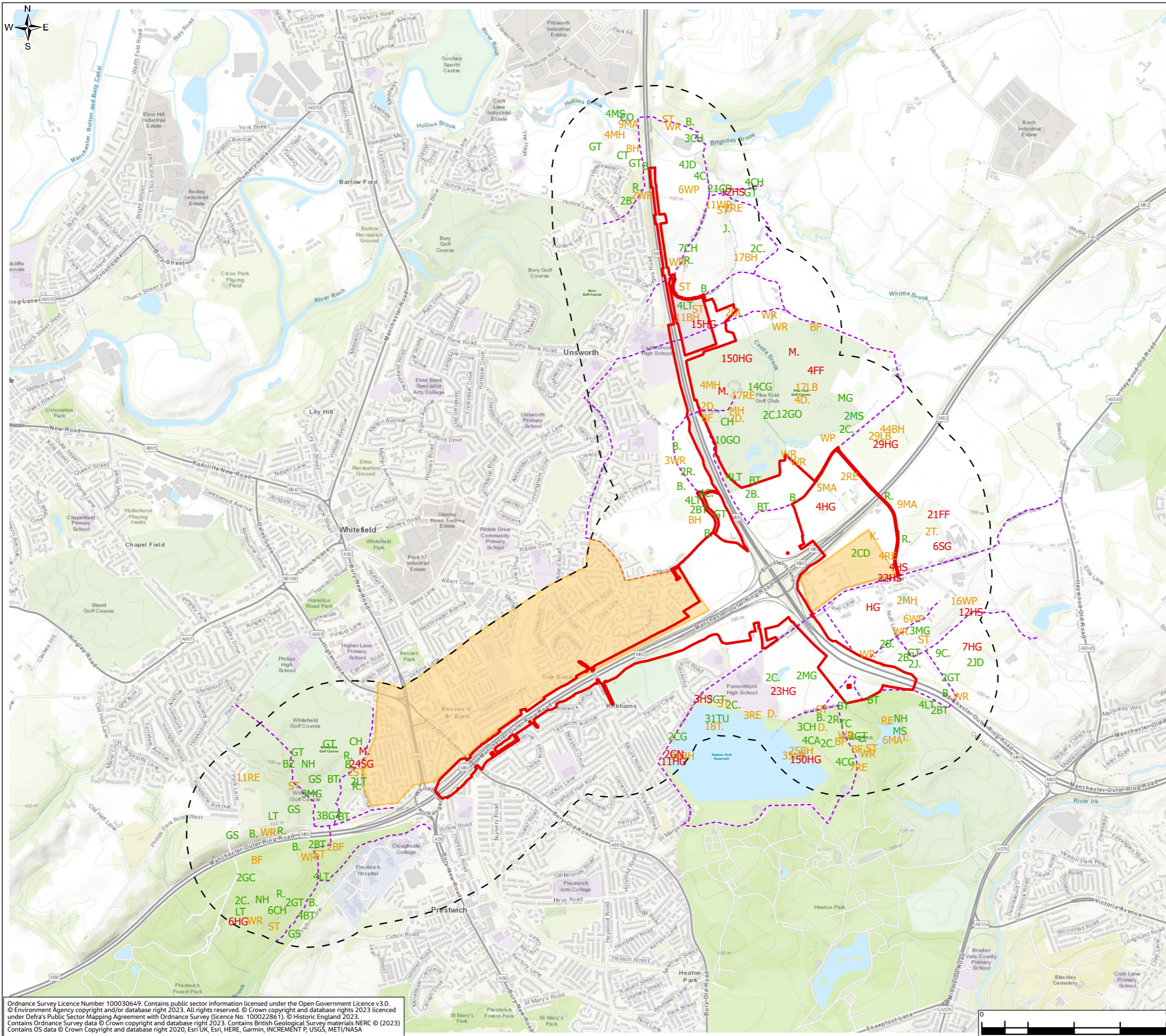
ENVIRONMENTAL STATEMENT APPENDIX 8.7 FIGURE 8.7.5

Legend

- Order Limits
- 500m Survey Area based on Provisional Order Limits
- Areas Not Surveyed
- Bird Survey Transect Routes
- ↗ Flight Direction (where provided)

Survey Result - Number, BTO Code

- | | | |
|--|---|--|
| #XX Red species | #XX Amber species | #XX Green species |
| B. Blackbird | GC Goldcrest | MA Mallard |
| BF Bullfinch | GL Grey wagtail | MG Magpie |
| BH Black-headed gull | GN Goldeneye | MH Moorhen |
| BT Blue tit | GO Goldfinch | MS Mute swan |
| BZ Buzzard | GS Great-spotted woodpecker | NH Nuthatch |
| C. Carrion crow | GT Great tit | R. Robin |
| CA Cormorant | HG Herring gull | RE Redwing |
| CD Collared dove | HS House sparrow | SG Starling |
| CG Canada goose | J. Jay | ST Song thrush |
| CH Chaffinch | JD Jackdaw | T. Teal |
| CO Coot | K. Kestrel | TC Treecreeper |
| CT Coal tit | LB Lesser black-backed gull | TU Tufted duck |
| D. Dunnock | LT Long-tailed tit | WP Woodpigeon |
| FF Fieldfare | M. Mistle thrush | WR Wren |



P01	JAN 24	For DCO application	LT	MS	JR	BB
Rev.	Rev. Date	Purpose of revision	Drawn	Check'd	Rev'd	Appr'd
Development Consent Order Number: TR010064			Development Consent Order Drawing Number: 6.3			



Project
**REGIONAL DELIVERY PARTNERSHIP
M60/M62/M66 SIMISTER ISLAND INTERCHANGE**

Drawing Title
**WINTERING BIRDS SURVEY RESULTS (DECEMBER 21)
PAGE 1 OF 9**

Drawing Status
S4 – SUITABLE FOR STAGED APPROVAL

Scale @ A3	1:20,000	DO NOT SCALE
Jacobs No.	B36601F0	
Client No.	HE548642	Rev P01

Drawing Number
HE548642-JAC-LDC-SII_MLT-SK-LE-0026

Ordnance Survey Licence Number 100030649. Contains public sector information licensed under the Open Government Licence v3.0.
© Environment Agency copyright and/or database right 2023. All rights reserved. © Crown copyright and database rights 2023 licensed under Defra's Public Sector Mapping Agreement with Ordnance Survey (licence No. 100022861). © Historic England 2023.
Contains Ordnance Survey data © Crown copyright and database right 2023. Contains British Geological Survey materials NERC © (2023).
Contains OS data © Crown Copyright and database right 2020, Esri UK, Esri, HERE, Garmin, INCREMENT P, USGS, METI/NASA

© Copyright 2023 Jacobs UK Limited. The concepts and information contained in this document are the property of Jacobs. Use or copying of this document in whole or in part without the written permission of Jacobs constitutes an infringement of copyright. This drawing has been prepared on behalf of, and for the exclusive use of Jacobs' Client, and is subject to, and issued in accordance with, the provisions of the contract between Jacobs and the Client. Jacobs accepts no liability or responsibility whatsoever for, or in respect of, any use of, or reliance upon, this drawing by any third party.

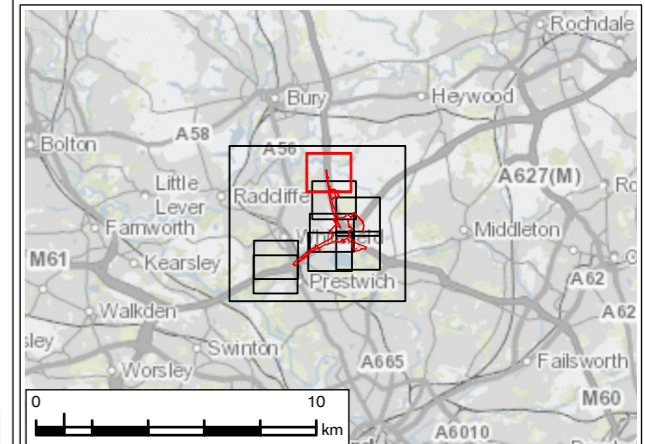
ENVIRONMENTAL STATEMENT APPENDIX 8.7 FIGURE 8.7.5

Legend

- Order Limits
- 500m Survey Area based on Provisional Order Limits
- Areas Not Surveyed
- Bird Survey Transect Routes
- ↗ Flight Direction (where provided)

Survey Result - Number, BTO Code

#XX Red species	#XX Amber species	#XX Green species
B. Blackbird	GC Goldcrest	MA Mallard
BF Bullfinch	GL Grey wagtail	MG Magpie
BH Black-headed gull	GN Goldeneye	MH Moorhen
BT Blue tit	GO Goldfinch	MS Mute swan
BZ Buzzard	GS Great-spotted woodpecker	NH Nuthatch
C. Carrion crow	GT Great tit	R. Robin
CA Cormorant	HG Herring gull	RE Redwing
CD Collared dove	HS House sparrow	SG Starling
CG Canada goose	J. Jay	ST Song thrush
CH Chaffinch	JD Jackdaw	T. Teal
CO Coot	K. Kestrel	TC Treecreeper
CT Coal tit	LB Lesser black-backed gull	TU Tufted duck
D. Dunnock	LT Long-tailed tit	WP Woodpigeon
FF Fieldfare	M. Mistle thrush	WR Wren



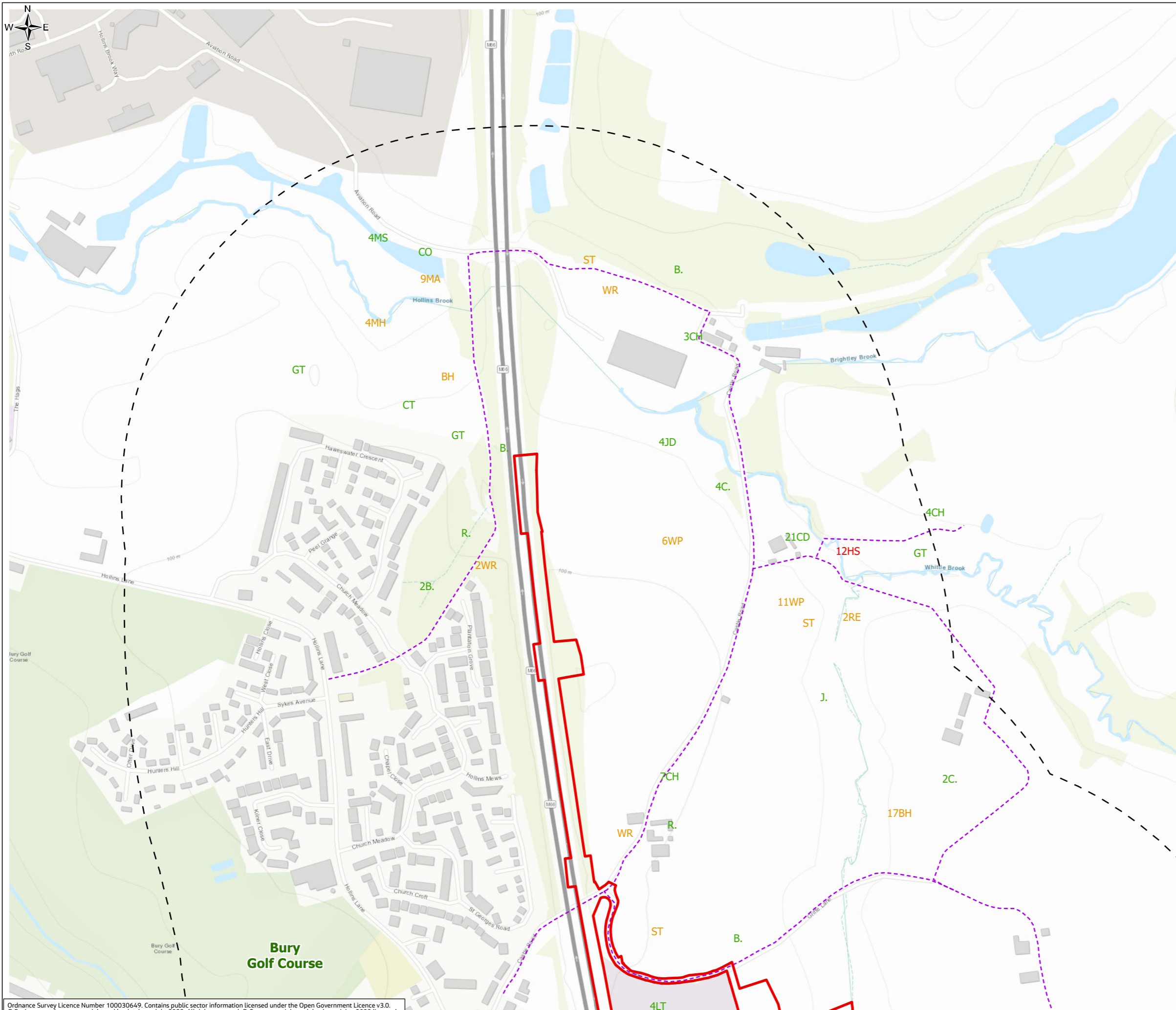
P01	JAN 24	For DCO application	LT	MS	JR	BB
Rev.	Rev. Date	Purpose of revision	Drawn	Check'd	Rev'd	Appr'd
Development Consent Order Number: TR010064			Development Consent Order Drawing Number: 6.3			



Project
**REGIONAL DELIVERY PARTNERSHIP
M60/M62/M66 SIMISTER ISLAND INTERCHANGE**

Drawing Title
**WINTERING BIRDS SURVEY RESULTS (DECEMBER 21)
PAGE 2 OF 9**

Drawing Status	S4 – SUITABLE FOR STAGED APPROVAL		
Scale @ A3	1:5,000	DO NOT SCALE	
Jacobs No.	B36601F0	Rev	P01
Client No.	HE548642		
Drawing Number	HE548642-JAC-LDC-SII_MLT-SK-LE-0026		



Ordnance Survey Licence Number 100030649. Contains public sector information licensed under the Open Government Licence v3.0. © Environment Agency copyright and/or database right 2023. All rights reserved. © Crown copyright and database rights 2023 licensed under Defra's Public Sector Mapping Agreement with Ordnance Survey (licence No. 100022861). © Historic England 2023. Contains Ordnance Survey data © Crown copyright and database right 2023. Contains British Geological Survey materials NERC © (2023) Contains OS data © Crown Copyright and database right 2020, Esri UK, Esri, HERE, Garmin, INCREMENT P, USGS, METI/NASA



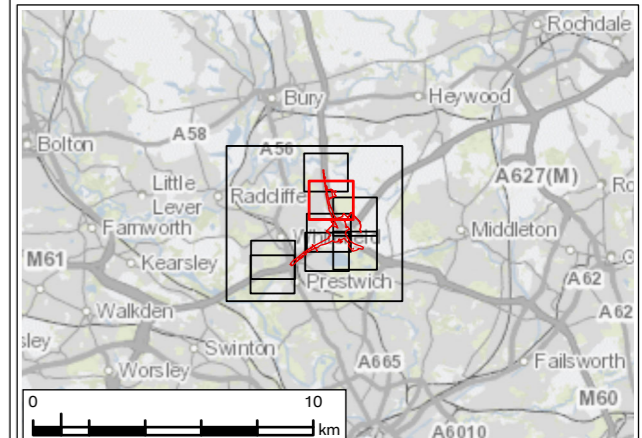
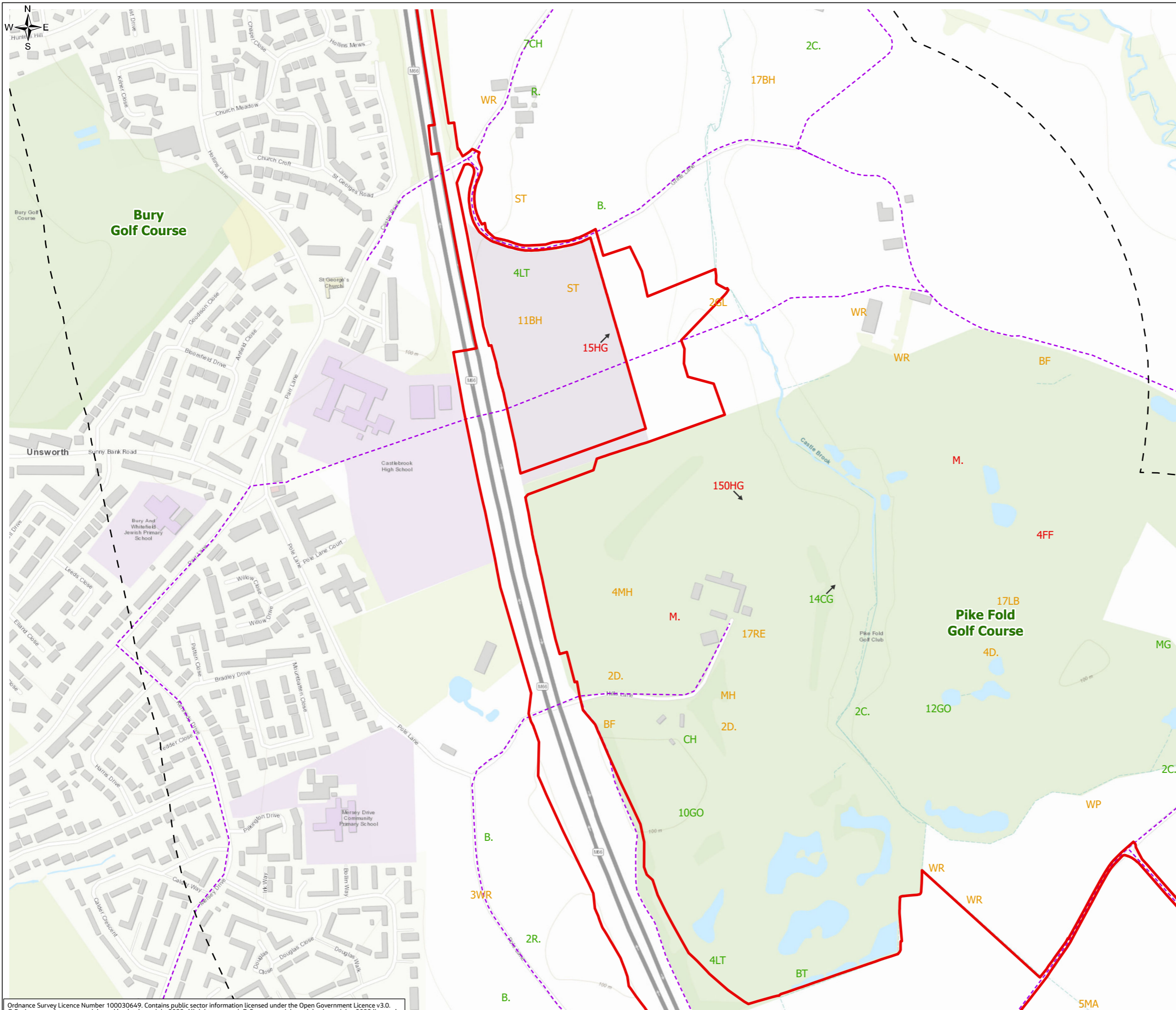
ENVIRONMENTAL STATEMENT APPENDIX 8.7 FIGURE 8.7.5

Legend

- Order Limits
- 500m Survey Area based on Provisional Order Limits
- Areas Not Surveyed
- Bird Survey Transect Routes
- ↗ Flight Direction (where provided)

Survey Result - Number, BTO Code

#XX Red species	#XX Amber species	#XX Green species
B. Blackbird	GC Goldcrest	MA Mallard
BF Bullfinch	GL Grey wagtail	MG Magpie
BH Black-headed gull	GN Goldeneye	MH Moorhen
BT Blue tit	GO Goldfinch	MS Mute swan
BZ Buzzard	GS Great-spotted woodpecker	NH Nuthatch
C. Carrion crow	GT Great tit	R. Robin
CA Cormorant	HG Herring gull	RE Redwing
CD Collared dove	HS House sparrow	SG Starling
CG Canada goose	J. Jay	ST Song thrush
CH Chaffinch	JD Jackdaw	T. Teal
CO Coot	K. Kestrel	TC Treecreeper
CT Coal tit	LB Lesser black-backed gull	TU Tufted duck
D. Dunnock	LT Long-tailed tit	WP Woodpigeon
FF Fieldfare	M. Mistle thrush	WR Wren



P01	JAN 24	For DCO application	LT	MS	JR	BB
Rev.	Rev. Date	Purpose of revision	Drawn	Check'd	Rev'd	Appr'd
Development Consent Order Number: TR010064			Development Consent Order Drawing Number: 6.3			



Project
**REGIONAL DELIVERY PARTNERSHIP
M60/M62/M66 SIMISTER ISLAND INTERCHANGE**

Drawing Title
**WINTERING BIRDS SURVEY RESULTS (DECEMBER 21)
PAGE 3 OF 9**

Drawing Status	S4 – SUITABLE FOR STAGED APPROVAL		
Scale @ A3	1:5,000	DO NOT SCALE	
Jacobs No.	B36601F0	Rev	P01
Client No.	HE548642		
Drawing Number	HE548642-JAC-LDC-SII_MLT-SK-LE-0026		

Ordnance Survey Licence Number 100030649. Contains public sector information licensed under the Open Government Licence v3.0. © Environment Agency copyright and/or database right 2023. All rights reserved. © Crown copyright and database rights 2023 licensed under Defra's Public Sector Mapping Agreement with Ordnance Survey (licence No. 100022861). © Historic England 2023. Contains Ordnance Survey data © Crown copyright and database right 2023. Contains British Geological Survey materials NERC © (2023). Contains OS data © Crown Copyright and database right 2020, Esri UK, Esri, HERE, Garmin, INCREMENT P, USGS, METI/NASA

© Copyright 2023 Jacobs UK Limited. The concepts and information contained in this document are the property of Jacobs. Use or copying of this document in whole or in part without the written permission of Jacobs constitutes an infringement of copyright. Limitation: This drawing has been prepared on behalf of, and for the exclusive use of Jacobs' Client, and is subject to, and issued in accordance with, the provisions of the contract between Jacobs and the Client. Jacobs accepts no liability or responsibility whatsoever for, or in respect of, any use of, or reliance upon, this drawing by any third party.

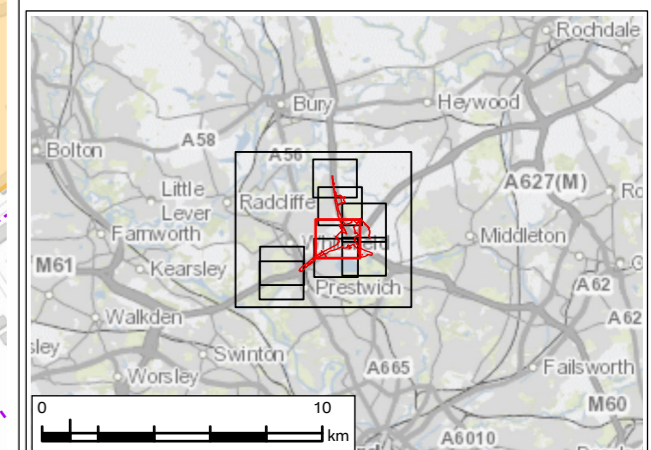
ENVIRONMENTAL STATEMENT APPENDIX 8.7 FIGURE 8.7.5

Legend

- Order Limits
- 500m Survey Area based on Provisional Order Limits
- Areas Not Surveyed
- Bird Survey Transect Routes
- Flight Direction (where provided)

Survey Result - Number, BTO Code

#XX Red species	#XX Amber species	#XX Green species
B. Blackbird	GC Goldcrest	MA Mallard
BF Bullfinch	GL Grey wagtail	MG Magpie
BH Black-headed gull	GN Goldeneye	MH Moorhen
BT Blue tit	GO Goldfinch	MS Mute swan
BZ Buzzard	GS Great-spotted woodpecker	NH Nuthatch
C. Carrion crow	GT Great tit	R. Robin
CA Cormorant	HG Herring gull	RE Redwing
CD Collared dove	HS House sparrow	SG Starling
CG Canada goose	J. Jay	ST Song thrush
CH Chaffinch	JD Jackdaw	T. Teal
CO Coot	K. Kestrel	TC Treecreeper
CT Coal tit	LB Lesser black-backed gull	TU Tufted duck
D. Dunnock	LT Long-tailed tit	WP Woodpigeon
FF Fieldfare	M. Mistle thrush	WR Wren



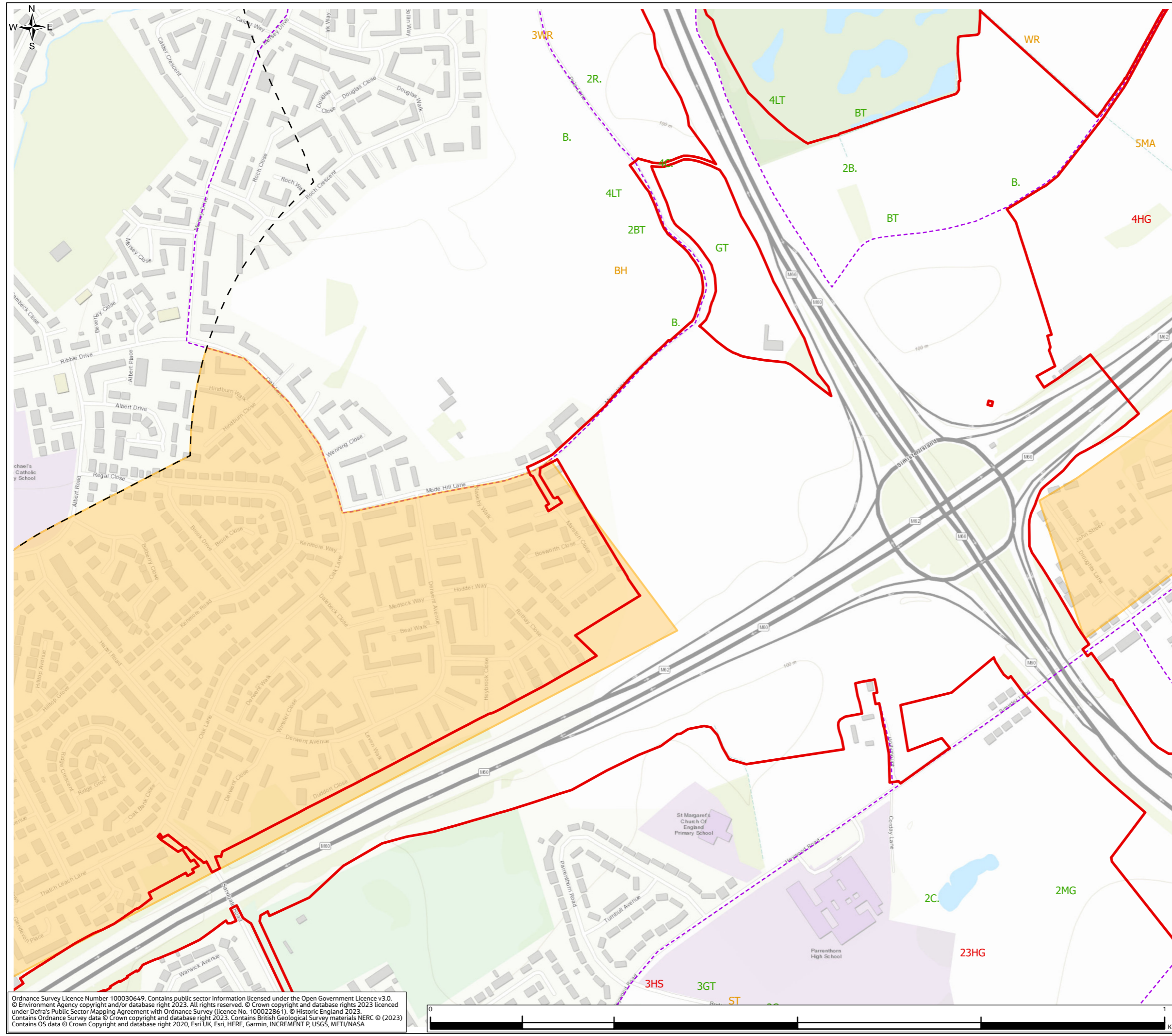
P01	JAN 24	For DCO application	LT	MS	JR	BB
Rev.	Rev. Date	Purpose of revision	Drawn	Check'd	Rev'd	Appr'd
Development Consent Order Number: TR010064			Development Consent Order Drawing Number: 6.3			



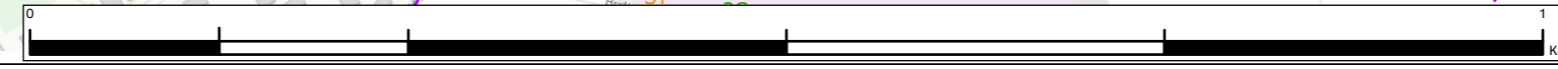
Project
**REGIONAL DELIVERY PARTNERSHIP
M60/M62/M66 SIMISTER ISLAND INTERCHANGE**

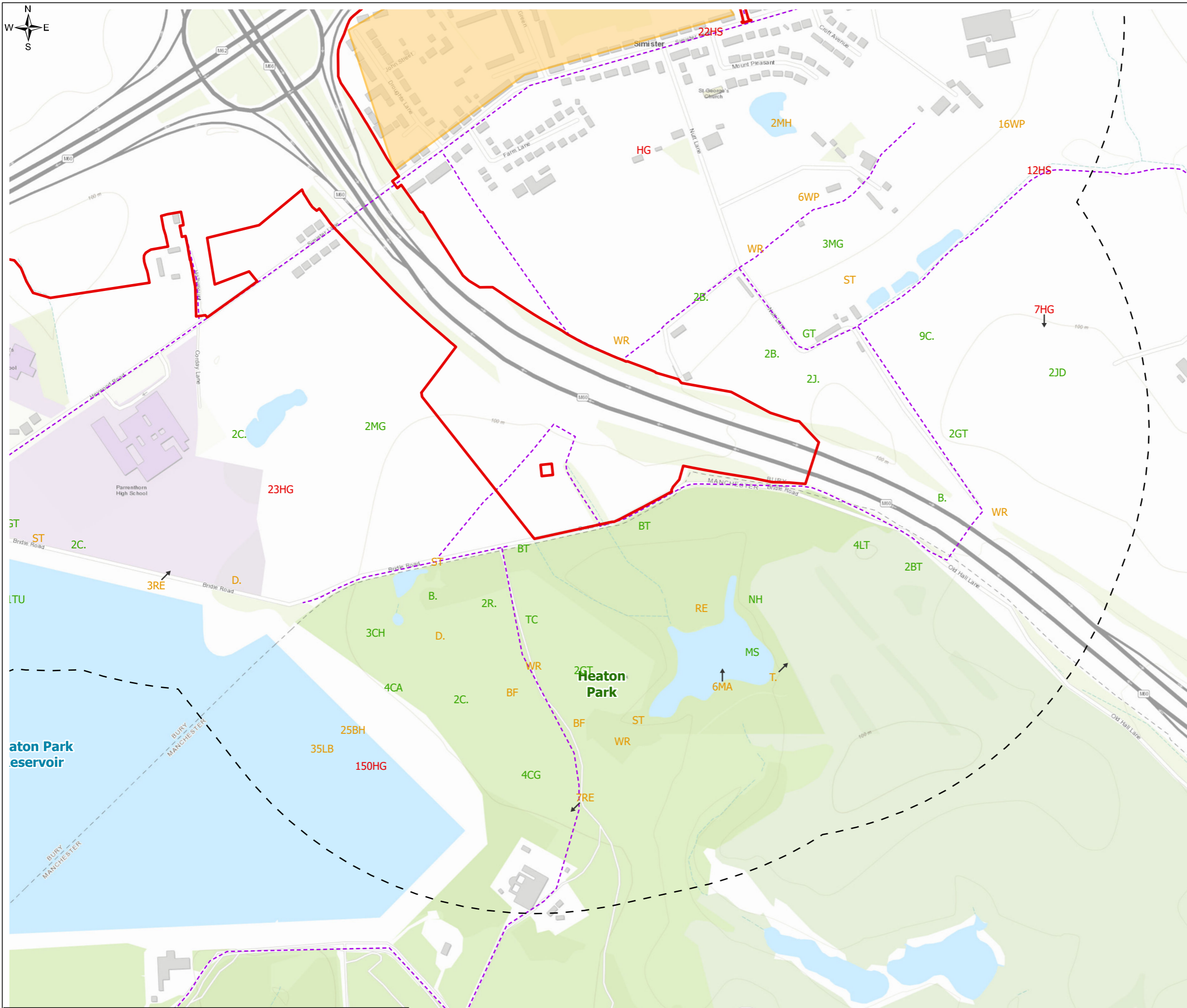
Drawing Title
**WINTERING BIRDS SURVEY RESULTS (DECEMBER 21)
PAGE 5 OF 9**

Drawing Status	S4 – SUITABLE FOR STAGED APPROVAL		
Scale @ A3	1:5,000	DO NOT SCALE	
Jacobs No.	B36601F0	Rev	P01
Client No.	HE548642		
Drawing Number	HE548642-JAC-LDC-SII_MLT-SK-LE-0026		



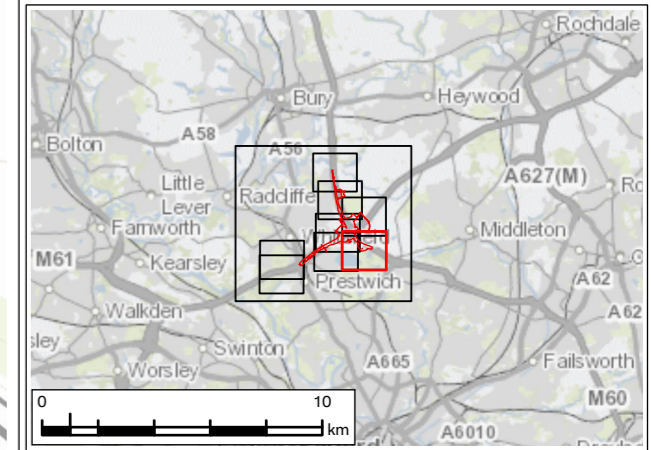
Ordnance Survey Licence Number 100030649. Contains public sector information licensed under the Open Government Licence v3.0.
© Environment Agency copyright and/or database right 2023. All rights reserved. © Crown copyright and database rights 2023 licensed under Defra's Public Sector Mapping Agreement with Ordnance Survey (licence No. 100022861). © Historic England 2023.
Contains Ordnance Survey data © Crown copyright and database right 2023. Contains British Geological Survey materials NERC © (2023).
Contains OS data © Crown Copyright and database right 2020, Esri UK, Esri, HERE, Garmin, INCREMENT P, USGS, METI/NASA





ENVIRONMENTAL STATEMENT APPENDIX 8.7 FIGURE 8.7.5

- Legend**
- Order Limits
 - 500m Survey Area based on Provisional Order Limits
 - Areas Not Surveyed
 - Bird Survey Transect Routes
 - ↗ Flight Direction (where provided)
- Survey Result - Number, BTO Code**
- | | | |
|--|---|--|
| #XX Red species | #XX Amber species | #XX Green species |
| B. Blackbird | GC Goldcrest | MA Mallard |
| BF Bullfinch | GL Grey wagtail | MG Magpie |
| BH Black-headed gull | GN Goldeneye | MH Moorhen |
| BT Blue tit | GO Goldfinch | MS Mute swan |
| BZ Buzzard | GS Great-spotted woodpecker | NH Nuthatch |
| C. Carrion crow | GT Great tit | R. Robin |
| CA Cormorant | HG Herring gull | RE Redwing |
| CD Collared dove | HS House sparrow | SG Starling |
| CG Canada goose | J. Jay | ST Song thrush |
| CH Chaffinch | JD Jackdaw | T. Teal |
| CO Coot | K. Kestrel | TC Tree creeper |
| CT Coal tit | LB Lesser black-backed gull | TU Tufted duck |
| D. Dunnock | LT Long-tailed tit | WP Woodpigeon |
| FF Fieldfare | M. Mistle thrush | WR Wren |



P01	JAN 24	For DCO application	LT	MS	JR	BB
Rev.	Rev. Date	Purpose of revision	Drawn	Check'd	Rev'd	Appr'd
Development Consent Order Number: TR010064			Development Consent Order Drawing Number: 6.3			

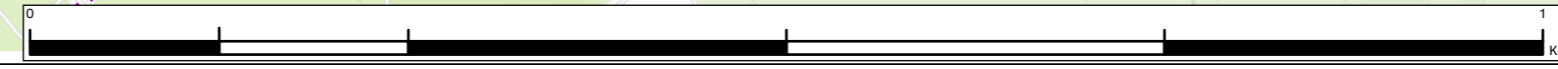


Project
REGIONAL DELIVERY PARTNERSHIP
M60/M62/M66 SIMISTER ISLAND INTERCHANGE

Drawing Title
WINTERING BIRDS SURVEY RESULTS (DECEMBER 21)
PAGE 6 OF 9

Drawing Status	S4 – SUITABLE FOR STAGED APPROVAL		
Scale @ A3	1:5,000	DO NOT SCALE	
Jacobs No.	B36601F0	Rev	P01
Client No.	HE548642		
Drawing Number	HE548642-JAC-LDC-SII_MLT-SK-LE-0026		

Ordnance Survey Licence Number 100030649. Contains public sector information licensed under the Open Government Licence v3.0. © Environment Agency copyright and/or database right 2023. All rights reserved. © Crown copyright and database rights 2023 licensed under Defra's Public Sector Mapping Agreement with Ordnance Survey (licence No. 100022861). © Historic England 2023. Contains Ordnance Survey data © Crown copyright and database right 2023. Contains British Geological Survey materials NERC © (2023) Contains OS data © Crown Copyright and database right 2020, Esri UK, Esri, HERE, Garmin, INCREMENT P, USGS, METI/NASA



© Copyright 2023 Jacobs UK Limited. The concepts and information contained in this document are the property of Jacobs. Use or copying of this document in whole or in part without the written permission of Jacobs constitutes an infringement of copyright. Limitation: This drawing has been prepared on behalf of, and for the exclusive use of Jacobs' Client, and is subject to, and issued in accordance with, the provisions of the contract between Jacobs and the Client. Jacobs accepts no liability or responsibility whatsoever for, or in respect of, any use of, or reliance upon, this drawing by any third party.

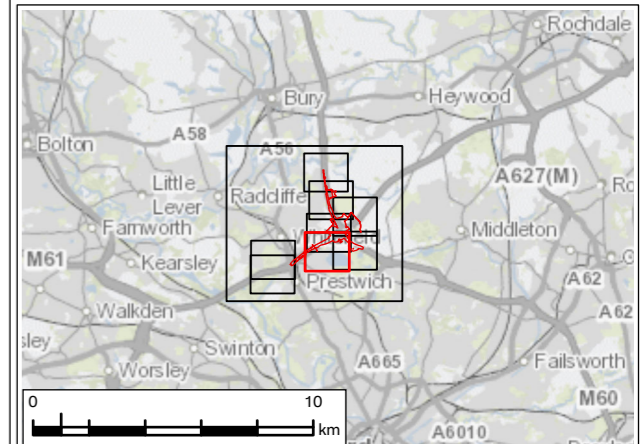
ENVIRONMENTAL STATEMENT APPENDIX 8.7 FIGURE 8.7.5

Legend

- Order Limits
- 500m Survey Area based on Provisional Order Limits
- Areas Not Surveyed
- Bird Survey Transect Routes
- ↗ Flight Direction (where provided)

Survey Result - Number, BTO Code

#XX Red species	#XX Amber species	#XX Green species
B. Blackbird	GC Goldcrest	MA Mallard
BF Bullfinch	GL Grey wagtail	MG Magpie
BH Black-headed gull	GN Goldeneye	MH Moorhen
BT Blue tit	GO Goldfinch	MS Mute swan
BZ Buzzard	GS Great-spotted woodpecker	NH Nuthatch
C. Carrion crow	GT Great tit	R. Robin
CA Cormorant	HG Herring gull	RE Redwing
CD Collared dove	HS House sparrow	SG Starling
CG Canada goose	JD Jay	ST Song thrush
CH Chaffinch	JJ Jackdaw	T. Teal
CO Coot	K. Kestrel	TC Treecreeper
CT Coal tit	LB Lesser black-backed gull	TU Tufted duck
D. Dunnock	LT Long-tailed tit	WP Woodpigeon
FF Fieldfare	M. Mistle thrush	WR Wren



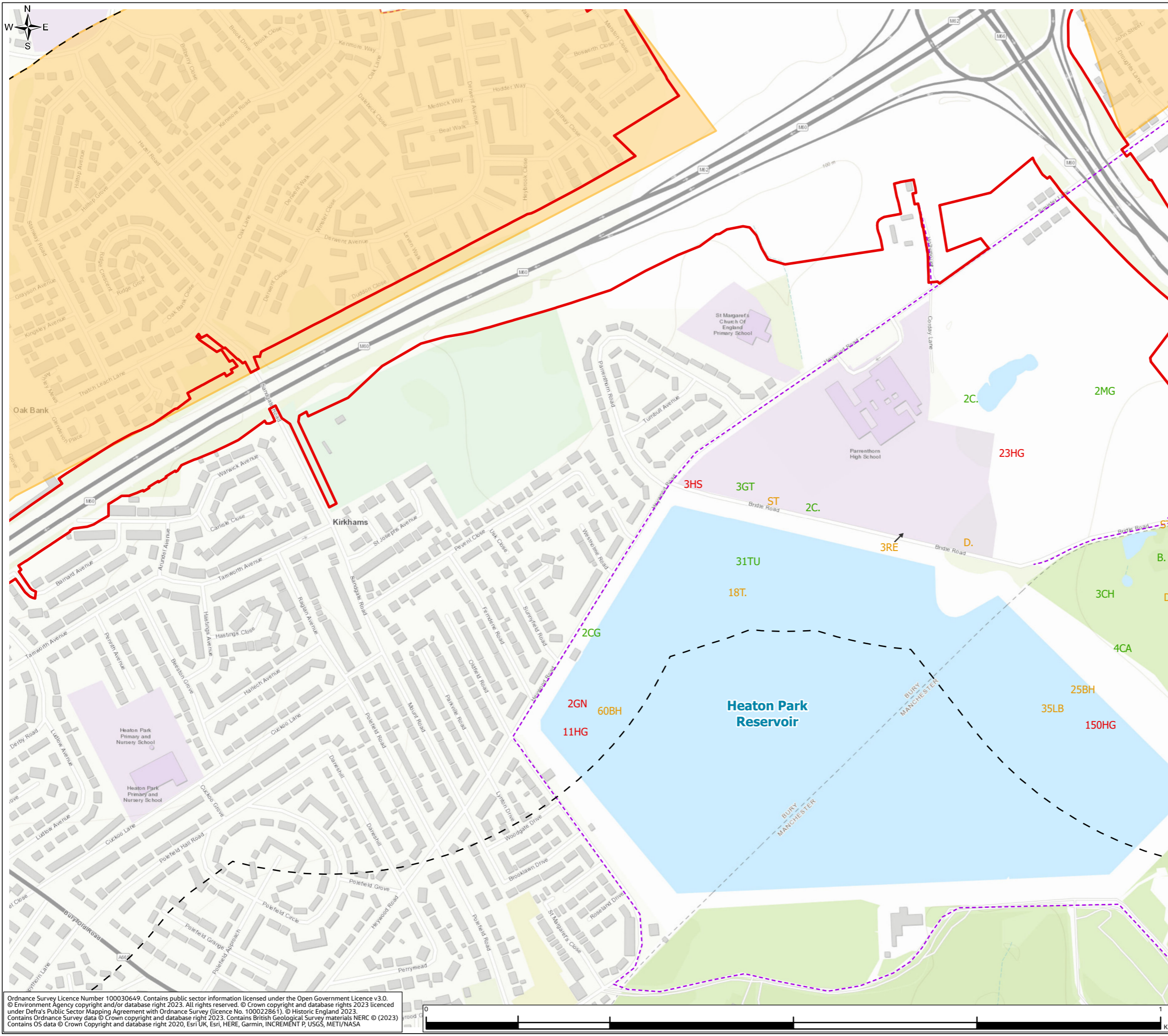
P01	JAN 24	For DCO application	LT	MS	JR	BB
Rev.	Rev. Date	Purpose of revision	Drawn	Check'd	Rev'd	Appr'd
Development Consent Order Number: TR010064			Development Consent Order Drawing Number: 6.3			



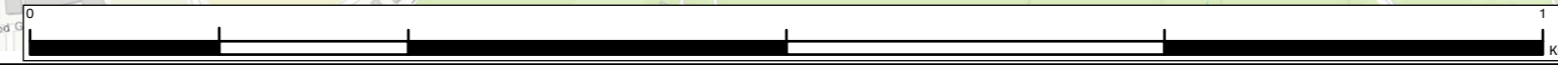
Project
REGIONAL DELIVERY PARTNERSHIP
M60/M62/M66 SIMISTER ISLAND INTERCHANGE

Drawing Title
WINTERING BIRDS SURVEY RESULTS (DECEMBER 21)
PAGE 7 OF 9

Drawing Status	S4 – SUITABLE FOR STAGED APPROVAL	
Scale @ A3	1:5,000	DO NOT SCALE
Jacobs No.	B36601F0	Rev P01
Client No.	HE548642	
Drawing Number	HE548642-JAC-LDC-SII_MLT-SK-LE-0026	



Ordnance Survey Licence Number 100030649. Contains public sector information licensed under the Open Government Licence v3.0.
© Environment Agency copyright and/or database right 2023. All rights reserved. © Crown copyright and database rights 2023 licensed under Defra's Public Sector Mapping Agreement with Ordnance Survey (licence No. 100022861). © Historic England 2023.
Contains Ordnance Survey data © Crown copyright and database right 2023. Contains British Geological Survey materials NERC © (2023).
Contains OS data © Crown Copyright and database right 2020, Esri UK, Esri, HERE, Garmin, INCREMENT P, USGS, METI/NASA



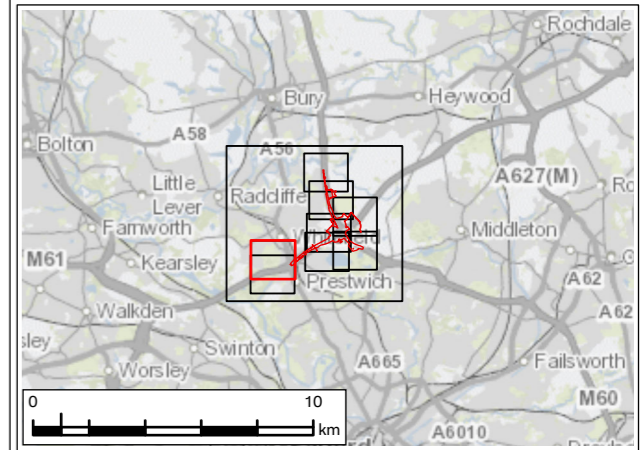
ENVIRONMENTAL STATEMENT APPENDIX 8.7 FIGURE 8.7.5

Legend

- Order Limits
- 500m Survey Area based on Provisional Order Limits
- Areas Not Surveyed
- Bird Survey Transect Routes
- ↗ Flight Direction (where provided)

Survey Result - Number, BTO Code

#XX Red species	#XX Amber species	#XX Green species
B. Blackbird	GC Goldcrest	MA Mallard
BF Bullfinch	GL Grey wagtail	MG Magpie
BH Black-headed gull	GN Goldeneye	MH Moorhen
BT Blue tit	GO Goldfinch	MS Mute swan
BZ Buzzard	GS Great-spotted woodpecker	NH Nuthatch
C. Carrion crow	GT Great tit	R. Robin
CA Cormorant	HG Herring gull	RE Redwing
CD Collared dove	HS House sparrow	SG Starling
CG Canada goose	J. Jay	ST Song thrush
CH Chaffinch	JD Jackdaw	T. Teal
CO Coot	K. Kestrel	TC Treecreeper
CT Coal tit	LB Lesser black-backed gull	TU Tufted duck
D. Dunnock	LT Long-tailed tit	WP Woodpigeon
FF Fieldfare	M. Mistle thrush	WR Wren



P01	JAN 24	For DCO application	LT	MS	JR	BB
Rev.	Rev. Date	Purpose of revision	Drawn	Check'd	Rev'd	Appr'd
Development Consent Order Number: TR010064			Development Consent Order Drawing Number: 6.3			




Project
REGIONAL DELIVERY PARTNERSHIP
M60/M62/M66 SIMISTER ISLAND INTERCHANGE

Drawing Title
WINTERING BIRDS SURVEY RESULTS (DECEMBER 21)
PAGE 8 OF 9

Drawing Status	S4 – SUITABLE FOR STAGED APPROVAL		
Scale @ A3	1:5,000	DO NOT SCALE	
Jacobs No.	B36601F0	Rev	P01
Client No.	HE548642		
Drawing Number	HE548642-JAC-LDC-SII_MLT-SK-LE-0026		

Ordnance Survey Licence Number 100030649. Contains public sector information licensed under the Open Government Licence v3.0. © Environment Agency copyright and/or database right 2023. All rights reserved. © Crown copyright and database rights 2023 licensed under Defra's Public Sector Mapping Agreement with Ordnance Survey (licence No. 100022861). © Historic England 2023. Contains Ordnance Survey data © Crown copyright and database right 2023. Contains British Geological Survey materials NERC © (2023). Contains OS data © Crown Copyright and database right 2020, Esri UK, Esri, HERE, Garmin, INCREMENT P, USGS, METI/NASA



© Copyright 2023 Jacobs UK Limited. The concepts and information contained in this document are the property of Jacobs. Use or copying of this document in whole or in part without the written permission of Jacobs constitutes an infringement of copyright. Limitation: This drawing has been prepared on behalf of, and for the exclusive use of Jacobs' Client, and is subject to, and issued in accordance with, the provisions of the contract between Jacobs and the Client. Jacobs accepts no liability or responsibility whatsoever for, or in respect of, any use of, or reliance upon, this drawing by any third party.

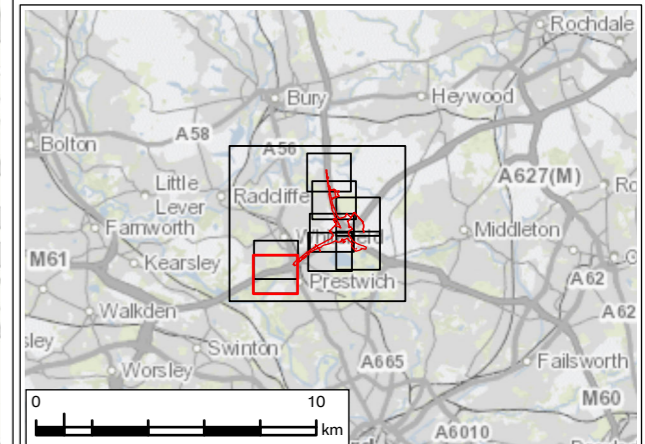
ENVIRONMENTAL STATEMENT APPENDIX 8.7 FIGURE 8.7.5

Legend

- Order Limits
- 500m Survey Area based on Provisional Order Limits
- Areas Not Surveyed
- Bird Survey Transect Routes
- ↖ Flight Direction (where provided)

Survey Result - Number, BTO Code

#XX	Red species	#XX	Amber species	#XX	Green species
B.	Blackbird	GC	Goldcrest	MA	Mallard
BF	Bullfinch	GL	Grey wagtail	MG	Maggie
BH	Black-headed gull	GN	Goldeneye	MH	Moorhen
BT	Blue tit	GO	Goldfinch	MS	Mute swan
BZ	Buzzard	GS	Great-spotted woodpecker	NH	Nuthatch
C.	Carrion crow	GT	Great tit	R.	Robin
CA	Cormorant	HG	Herring gull	RE	Redwing
CD	Collared dove	HS	House sparrow	SG	Starling
CG	Canada goose	J.	Jay	ST	Song thrush
CH	Chaffinch	JD	Jackdaw	T.	Teal
CO	Coot	K.	Kestrel	TC	Treecreeper
CT	Coal tit	LB	Lesser black-backed gull	TU	Tufted duck
D.	Dunnock	LT	Long-tailed tit	WP	Woodpigeon
FF	Fieldfare	M.	Mistle thrush	WR	Wren



P01	JAN 24	For DCO application	LT	MS	JR	BB
Rev.	Rev. Date	Purpose of revision	Drawn	Check'd	Rev'd	Appr'd

Development Consent Order Number:	Development Consent Order Drawing Number:
TR010064	6.3



Project
**REGIONAL DELIVERY PARTNERSHIP
M60/M62/M66 SIMISTER ISLAND INTERCHANGE**

Drawing Title
**WINTERING BIRDS SURVEY RESULTS (DECEMBER 21)
PAGE 9 OF 9**

Drawing Status
S4 – SUITABLE FOR STAGED APPROVAL

Scale @ A3	1:5,000	DO NOT SCALE
Jacobs No.	B36601F0	Rev
Client No.	HE548642	P01

Drawing Number
HE548642-JAC-LDC-SII_MLT-SK-LE-0026



Ordnance Survey Licence Number 100030649. Contains public sector information licensed under the Open Government Licence v3.0. © Environment Agency copyright and/or database right 2023. All rights reserved. © Crown copyright and database rights 2023 licensed under Defra's Public Sector Mapping Agreement with Ordnance Survey (licence No. 100022861). © Historic England 2023. Contains Ordnance Survey data © Crown copyright and database right 2023. Contains British Geological Survey materials NERC © (2023). Contains OS data © Crown Copyright and database right 2020, Esri UK, Esri, HERE, Garmin, INCREMENT P, USGS, METI/NASA



© Copyright 2023 Jacobs UK Limited. The concepts and information contained in this document are the property of Jacobs. Use or copying of this document in whole or in part without the written permission of Jacobs constitutes an infringement of copyright. Limitation: This drawing has been prepared on behalf of, and for the exclusive use of Jacobs' Client, and is subject to, and issued in accordance with, the provisions of the contract between Jacobs and the Client. Jacobs accepts no liability or responsibility whatsoever for, or in respect of, any use of, or reliance upon, this drawing by any third party.

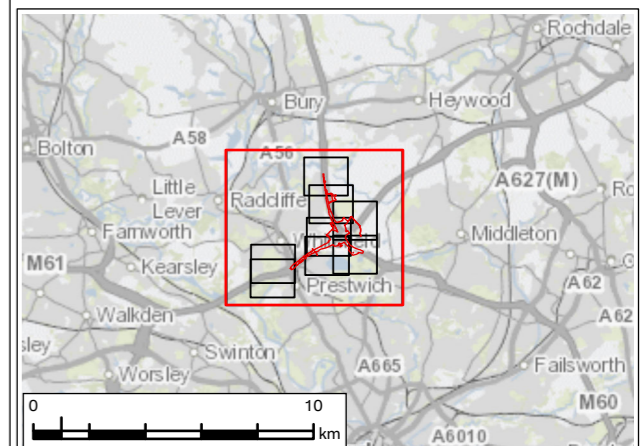
ENVIRONMENTAL STATEMENT APPENDIX 8.7 FIGURE 8.7.6

Legend

- Order Limits
- 500m Survey Area based on Provisional Order Limits
- Areas Not Surveyed
- Bird Survey Transect Routes
- ↗ Flight Direction (where provided)

Survey Result - Number, BTO Code

#XX Red species	#XX Amber species	#XX Green species
B. Blackbird	GC Goldcrest	MA Mallard
BF Bullfinch	GD Goosander	MG Magpie
BH Black-headed gull	GN Goldeneye	MH Moorhen
BT Blue tit	GO Goldfinch	MS Mute swan
BZ Buzzard	GS Great-spotted woodpecker	NH Nuthatch
C. Carrion crow	GT Great tit	R. Robin
CA Cormorant	H. Grey heron	RE Redwing
CD Collared dove	HG Herring gull	RO Rook
CG Canada goose	HS House sparrow	ST Song thrush
CH Chaffinch	JD Jackdaw	T. Teal
CM Common gull	K. Kestrel	TC Treecreeper
CO Coot	L. Lapwing	TU Tufted duck
CT Coal tit	LB Lesser black-backed gull	WP Woodpigeon
D. Dunnock	LT Long-tailed tit	WR Wren
FF Fieldfare	M. Mistle thrush	



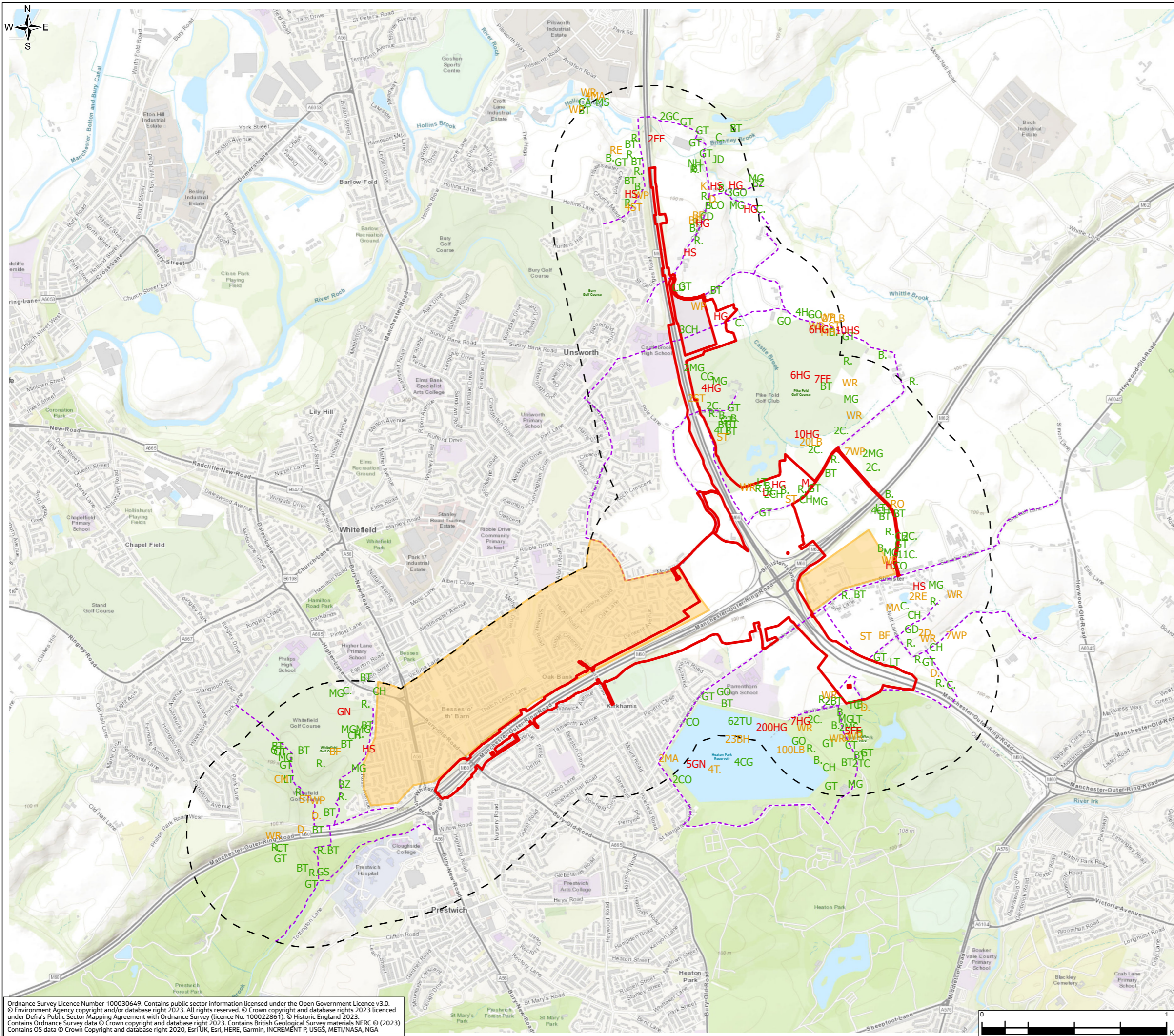
P01	JAN 24	For DCO application	LT	MS	JR	BB
Rev.	Rev. Date	Purpose of revision	Drawn	Check'd	Rev'd	Appr'd
Development Consent Order Number: TR010064			Development Consent Order Drawing Number: 6.3			



Project
**REGIONAL DELIVERY PARTNERSHIP
M60/M62/M66 SIMISTER ISLAND INTERCHANGE**

Drawing Title
**WINTERING BIRDS SURVEY RESULTS (JANUARY 22)
PAGE 1 OF 9**

Drawing Status	S4 – SUITABLE FOR STAGED APPROVAL		
Scale @ A3	1:20,000	DO NOT SCALE	
Jacobs No.	B36601F0	Rev	P01
Client No.	HE548642		
Drawing Number	HE548642-JAC-LDC-SII_MLT-SK-LE-0027		



Ordnance Survey Licence Number 100030649. Contains public sector information licensed under the Open Government Licence v3.0.
© Environment Agency copyright and/or database right 2023. All rights reserved. © Crown copyright and database rights 2023 licensed under Defra's Public Sector Mapping Agreement with Ordnance Survey (licence No. 100022861). © Historic England 2023.
Contains Ordnance Survey data © Crown copyright and database right 2023. Contains British Geological Survey materials NERC © (2023).
Contains OS data © Crown Copyright and database right 2020, Esri UK, Esri, HERE, Garmin, INCREMENT P, USGS, METI/NASA, NGA



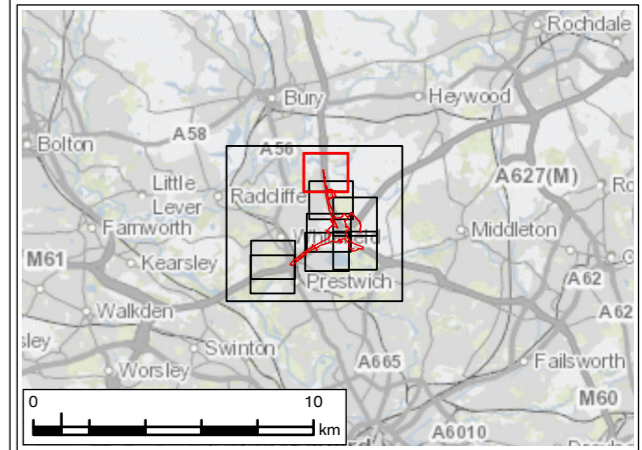
ENVIRONMENTAL STATEMENT APPENDIX 8.7 FIGURE 8.7.6

Legend

- Order Limits
- 500m Survey Area based on Provisional Order Limits
- Areas Not Surveyed
- Bird Survey Transect Routes
- ↗ Flight Direction (where provided)

Survey Result - Number, BTO Code

#XX Red species	#XX Amber species	#XX Green species
B. Blackbird	GC Goldcrest	MA Mallard
BF Bullfinch	GD Goosander	MG Magpie
BH Black-headed gull	GN Goldeneye	MH Moorhen
BT Blue tit	GO Goldfinch	MS Mute swan
BZ Buzzard	GS Great-spotted woodpecker	NH Nuthatch
C. Carrion crow	GT Great tit	R. Robin
CA Cormorant	H. Grey heron	RE Redwing
CD Collared dove	HG Herring gull	RO Rook
CG Canada goose	HS House sparrow	ST Song thrush
CH Chaffinch	JD Jackdaw	T. Teal
CM Common gull	K. Kestrel	TC Treecreeper
CO Coot	L. Lapwing	TU Tufted duck
CT Coal tit	LB Lesser black-backed gull	WP Woodpigeon
D. Dunnock	LT Long-tailed tit	WR Wren
FF Fieldfare	M. Mistle thrush	



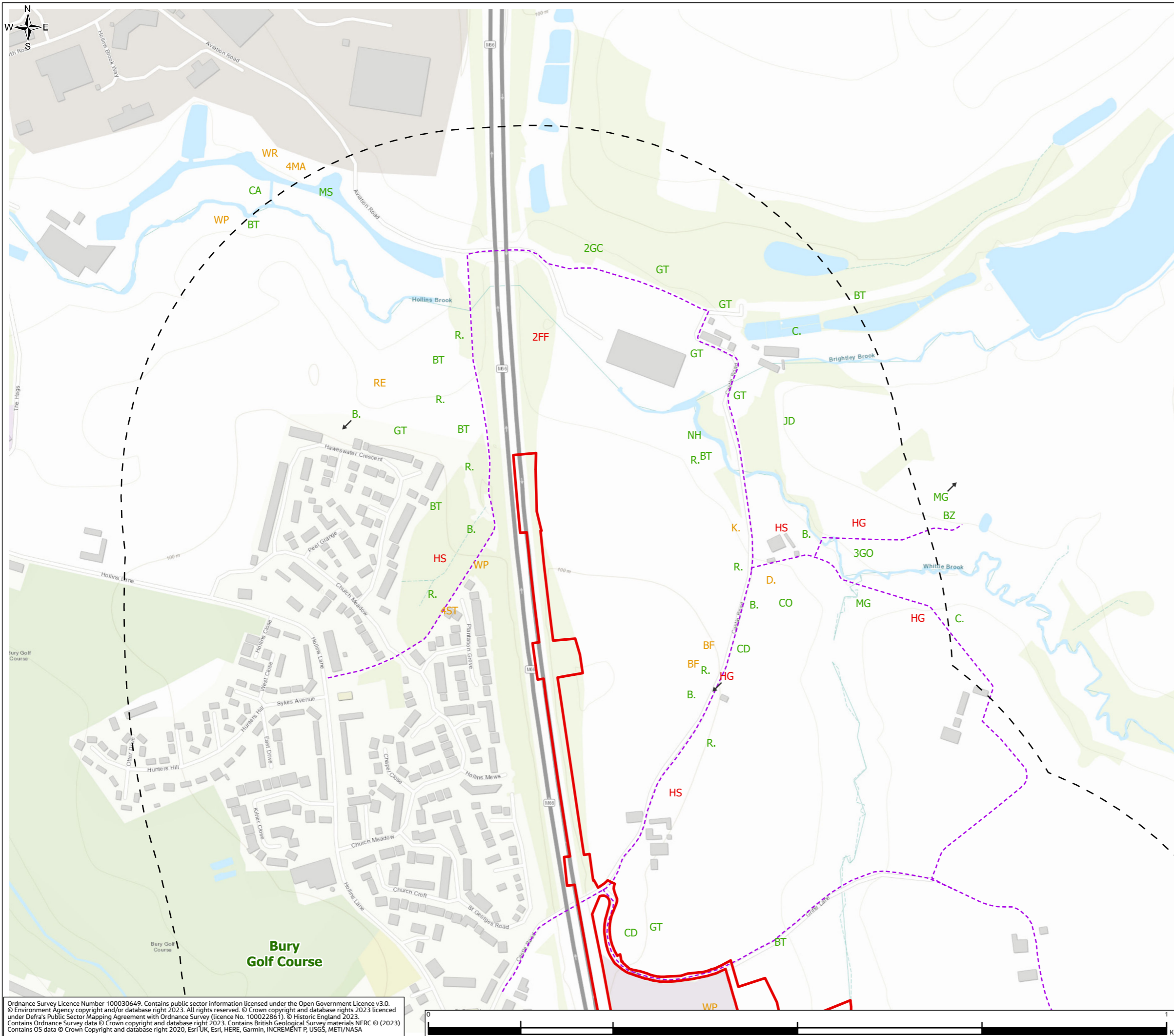
P01	JAN 24	For DCO application	LT	MS	JR	BB
Rev.	Rev. Date	Purpose of revision	Drawn	Check'd	Rev'd	Appr'd
Development Consent Order Number: TR010064			Development Consent Order Drawing Number: 6.3			



Project
REGIONAL DELIVERY PARTNERSHIP
M60/M62/M66 SIMISTER ISLAND INTERCHANGE

Drawing Title
WINTERING BIRDS SURVEY RESULTS (JANUARY 22)
PAGE 2 OF 9

Drawing Status	S4 – SUITABLE FOR STAGED APPROVAL	
Scale @ A3	1:5,000	DO NOT SCALE
Jacobs No.	B36601F0	
Client No.	HE548642	Rev P01
Drawing Number	HE548642-JAC-LDC-SII_MLT-SK-LE-0027	



Ordnance Survey Licence Number 100030649. Contains public sector information licensed under the Open Government Licence v3.0.
© Environment Agency copyright and/or database right 2023. All rights reserved. © Crown copyright and database rights 2023 licensed under Defra's Public Sector Mapping Agreement with Ordnance Survey (licence No. 100022861). © Historic England 2023.
Contains Ordnance Survey data © Crown copyright and database right 2023. Contains British Geological Survey materials NERC © (2023).
Contains OS data © Crown Copyright and database right 2020, Esri UK, Esri, HERE, Garmin, INCREMENT P, USGS, METI/NASA



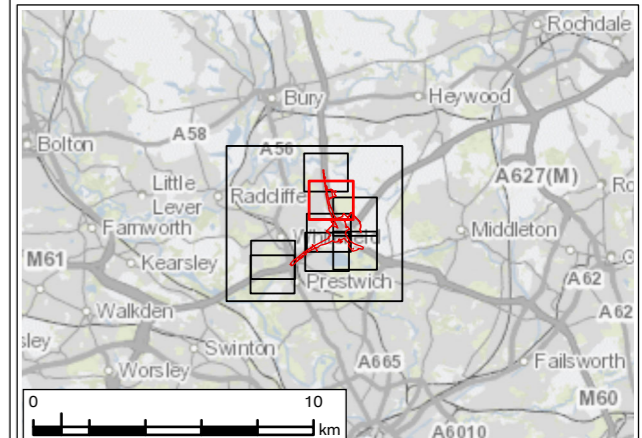
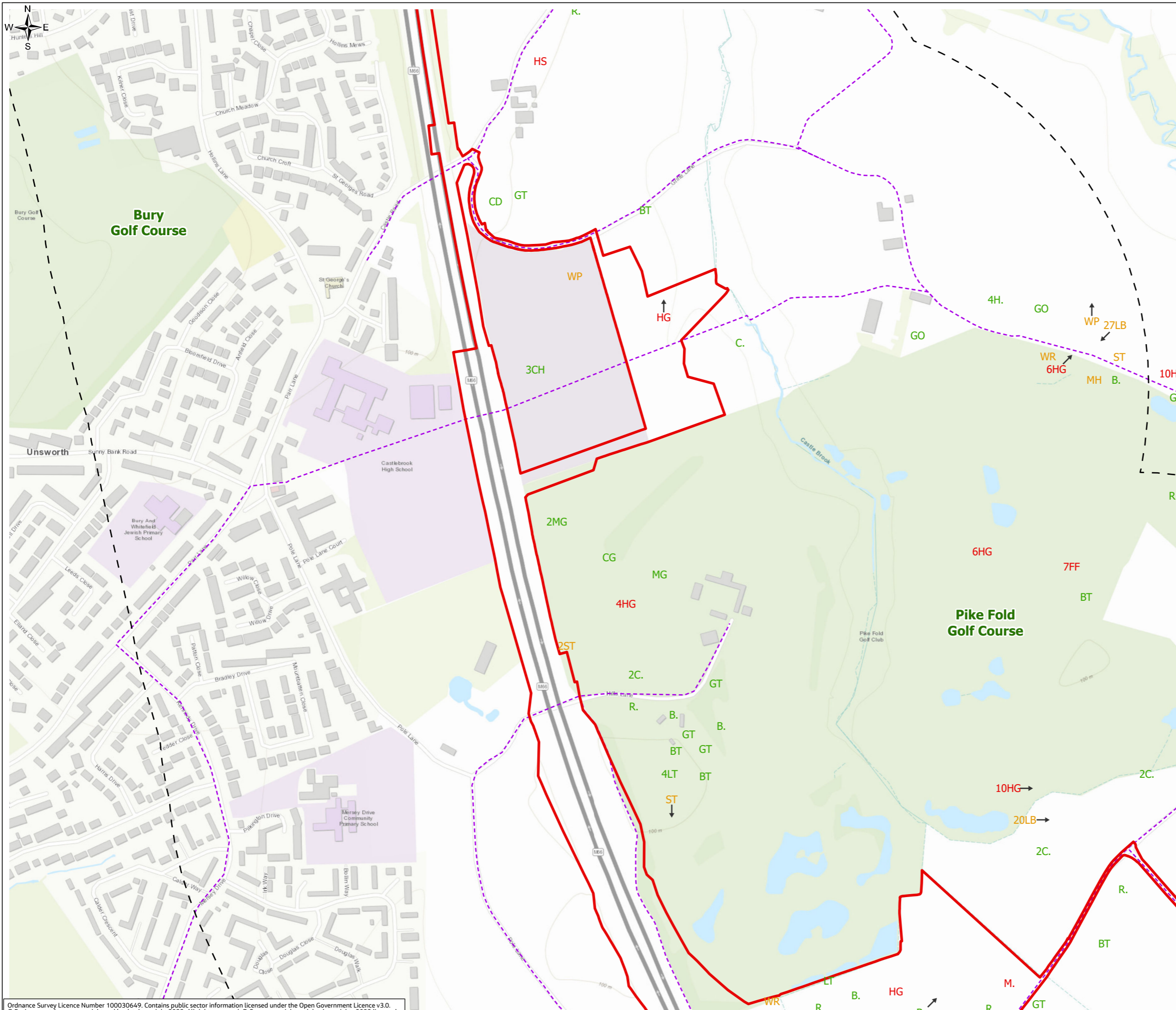
ENVIRONMENTAL STATEMENT APPENDIX 8.7 FIGURE 8.7.6

Legend

- Order Limits
- 500m Survey Area based on Provisional Order Limits
- Areas Not Surveyed
- Bird Survey Transect Routes
- ↗ Flight Direction (where provided)

Survey Result - Number, BTO Code

#XX Red species	#XX Amber species	#XX Green species
B. Blackbird	GC Goldcrest	MA Mallard
BF Bullfinch	GD Goosander	MG Magpie
BH Black-headed gull	GN Goldeneye	MH Moorhen
BT Blue tit	GO Goldfinch	MS Mute swan
BZ Buzzard	GS Great-spotted woodpecker	NH Nuthatch
C. Carrion crow	GT Great tit	R. Robin
CA Cormorant	H. Grey heron	RE Redwing
CD Collared dove	HG Herring gull	RO Rook
CG Canada goose	HS House sparrow	ST Song thrush
CH Chaffinch	JD Jackdaw	T. Teal
CM Common gull	K. Kestrel	TC Treecreeper
CO Coot	L. Lapwing	TU Tufted duck
CT Coal tit	LB Lesser black-backed gull	WP Woodpigeon
D. Dunnock	LT Long-tailed tit	WR Wren
FF Fieldfare	M. Mistle thrush	



P01	JAN 24	For DCO application	LT	MS	JR	BB
Rev.	Rev. Date	Purpose of revision	Drawn	Check'd	Rev'd	Appr'd
Development Consent Order Number: TR010064			Development Consent Order Drawing Number: 6.3			
Client:						
Project: REGIONAL DELIVERY PARTNERSHIP M60/M62/M66 SIMISTER ISLAND INTERCHANGE						
Drawing Title: WINTERING BIRDS SURVEY RESULTS (JANUARY 22) PAGE 3 OF 9						
Drawing Status: S4 – SUITABLE FOR STAGED APPROVAL						
Scale @ A3: 1:5,000				DO NOT SCALE		
Jacobs No.: B36601F0				Rev: P01		
Client No.: HE548642						
Drawing Number: HE548642-JAC-LDC-SII_MLT-SK-LE-0027						

Ordnance Survey Licence Number 100030649. Contains public sector information licensed under the Open Government Licence v3.0. © Environment Agency copyright and/or database right 2023. All rights reserved. © Crown copyright and database rights 2023 licensed under Defra's Public Sector Mapping Agreement with Ordnance Survey (licence No. 100022861). © Historic England 2023. Contains Ordnance Survey data © Crown copyright and database right 2023. Contains British Geological Survey materials NERC © (2023) Contains OS data © Crown Copyright and database right 2020, Esri UK, Esri, HERE, Garmin, INCREMENT P, USGS, METI/NASA

© Copyright 2023 Jacobs UK Limited. The concepts and information contained in this document are the property of Jacobs. Use or copying of this document in whole or in part without the written permission of Jacobs constitutes an infringement of copyright. Limitation: This drawing has been prepared on behalf of, and for the exclusive use of Jacobs' Client, and is subject to, and issued in accordance with, the provisions of the contract between Jacobs and the Client. Jacobs accepts no liability or responsibility whatsoever for, or in respect of, any use of, or reliance upon, this drawing by any third party.

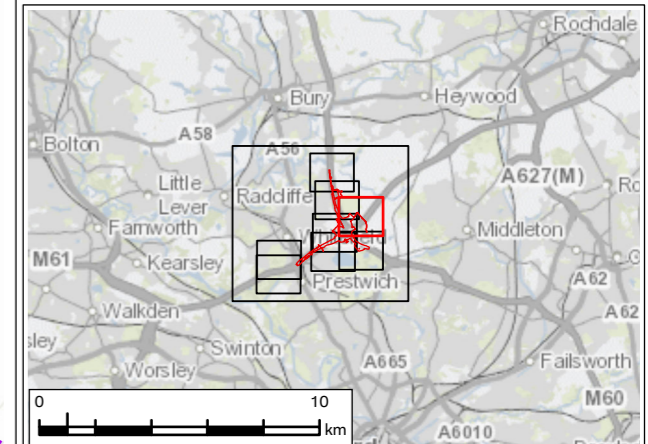
ENVIRONMENTAL STATEMENT APPENDIX 8.7 FIGURE 8.7.6

Legend

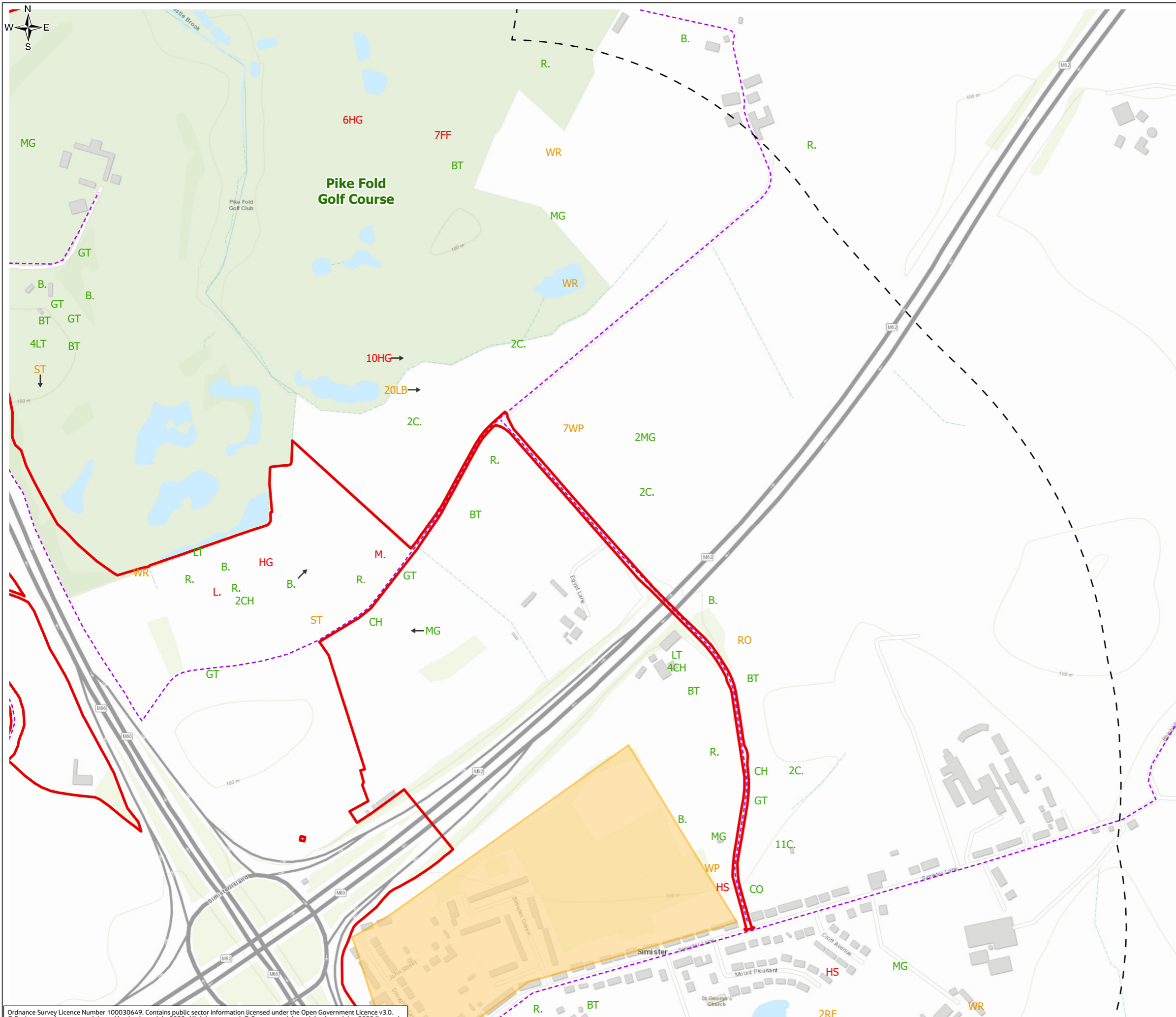
- Order Limits
- 500m Survey Area based on Provisional Order Limits
- Areas Not Surveyed
- Bird Survey Transect Routes
- ↗ Flight Direction (where provided)

Survey Result - Number, BTO Code

#XX Red species	#XX Amber species	#XX Green species
B. Blackbird	GC Goldcrest	MA Mallard
BF Bullfinch	GD Goosander	MG Magpie
BH Black-headed gull	GN Goldeneye	MH Moorhen
BT Blue tit	GO Goldfinch	MS Mute swan
BZ Buzzard	GS Great-spotted woodpecker	NH Nuthatch
C. Carrion crow	GT Great tit	R. Robin
CA Cormorant	H. Grey heron	RE Redwing
CD Collared dove	HG Herring gull	RO Rook
CG Canada goose	HS House sparrow	ST Song thrush
CH Chaffinch	JD Jackdaw	T. Teal
CM Common gull	K. Kestrel	TC Treecreeper
CO Coot	L. Lapwing	TU Tufted duck
CT Coal tit	LB Lesser black-backed gull	WP Woodpigeon
D. Dunnock	LT Long-tailed tit	WR Wren
FF Fieldfare	M. Mistle thrush	



P01	JAN 24	For DCO application	LT	MS	JR	BB
Rev.	Rev. Date	Purpose of revision	Drawn	Check'd	Rev'd	Appr'd
Development Consent Order Number: TR010064			Development Consent Order Drawing Number: 6.3			
Project REGIONAL DELIVERY PARTNERSHIP M60/M62/M66 SIMISTER ISLAND INTERCHANGE						
Drawing Title WINTERING BIRDS SURVEY RESULTS (JANUARY 22) PAGE 4 OF 9						
Drawing Status S4 – SUITABLE FOR STAGED APPROVAL						
Scale @ A3		1:5,000	DO NOT SCALE			
Jacobs No.		B36601F0	Rev P01			
Client No.		HE548642				
Drawing Number		HE548642-JAC-LDC-SII_MLT-SK-LE-0027				



Ordnance Survey Licence Number 100030649. Contains public sector information licensed under the Open Government Licence v3.0.
 © Environment Agency copyright and/or database right 2023. All rights reserved. © Crown copyright and database rights 2023 licensed under Defra's Public Sector Mapping Agreement with Ordnance Survey (licence No. 100022861). © Historic England 2023.
 Contains Ordnance Survey data © Crown copyright and database right 2023. Contains British Geological Survey materials NERC © (2023).
 Contains OS data © Crown Copyright and database right 2020, Esri UK, Esri, HERE, Garmin, INCREMENT P, USGS, METI/NASA



© Copyright 2023 Jacobs UK Limited. The concepts and information contained in this document are the property of Jacobs. Use or copying of this document in whole or in part without the written permission of Jacobs constitutes an infringement of copyright.
 Limitation: This drawing has been prepared on behalf of, and for the exclusive use of Jacobs' Client, and is subject to, and issued in accordance with, the provisions of the contract between Jacobs and the Client. Jacobs accepts no liability or responsibility whatsoever for, or in respect of, any use of, or reliance upon, this drawing by any third party.

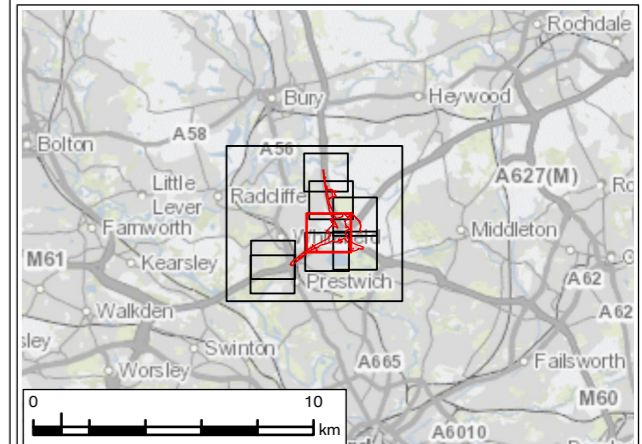
ENVIRONMENTAL STATEMENT APPENDIX 8.7 FIGURE 8.7.6

Legend

- Order Limits
- 500m Survey Area based on Provisional Order Limits
- Areas Not Surveyed
- Bird Survey Transect Routes
- ↗ Flight Direction (where provided)

Survey Result - Number, BTO Code

#XX Red species	#XX Amber species	#XX Green species
B. Blackbird	GC Goldcrest	MA Mallard
BF Bullfinch	GD Goosander	MG Magpie
BH Black-headed gull	GN Goldeneye	MH Moorhen
BT Blue tit	GO Goldfinch	MS Mute swan
BZ Buzzard	GS Great-spotted woodpecker	NH Nuthatch
C. Carrion crow	GT Great tit	R. Robin
CA Cormorant	H. Grey heron	RE Redwing
CD Collared dove	HG Herring gull	RO Rook
CG Canada goose	HS House sparrow	ST Song thrush
CH Chaffinch	JD Jackdaw	T. Teal
CM Common gull	K. Kestrel	TC Treecreeper
CO Coot	L. Lapwing	TU Tufted duck
CT Coal tit	LB Lesser black-backed gull	WP Woodpigeon
D. Dunnock	LT Long-tailed tit	WR Wren
FF Fieldfare	M. Mistle thrush	



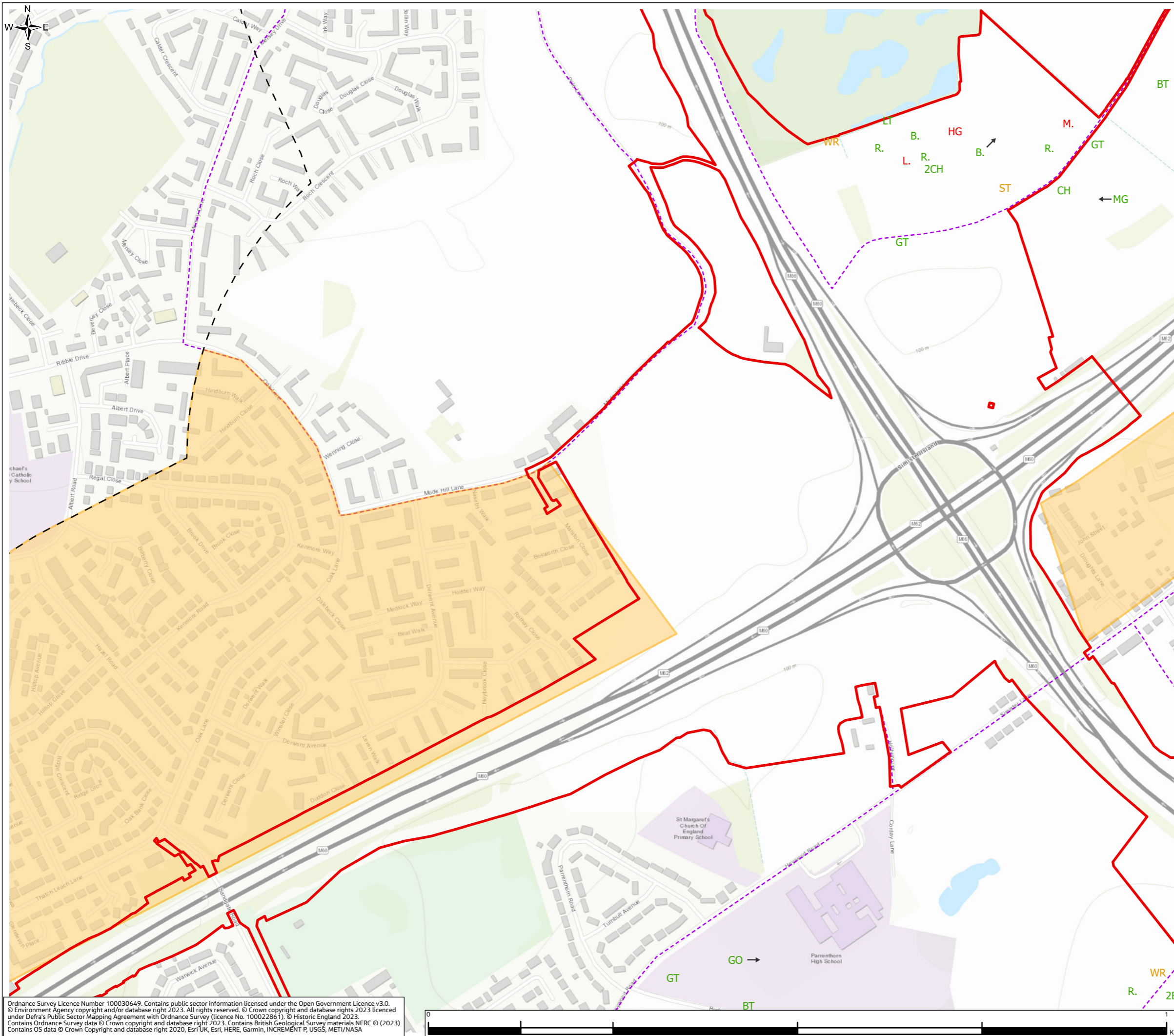
P01	JAN 24	For DCO application	LT	MS	JR	BB
Rev.	Rev. Date	Purpose of revision	Drawn	Check'd	Rev'd	Appr'd
Development Consent Order Number: TR010064			Development Consent Order Drawing Number: 6.3			



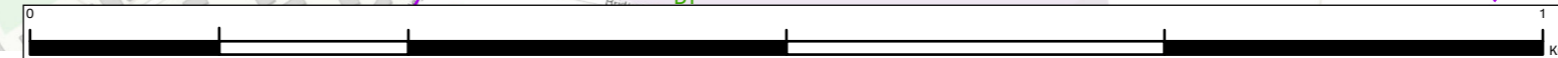
Project
**REGIONAL DELIVERY PARTNERSHIP
M60/M62/M66 SIMISTER ISLAND INTERCHANGE**

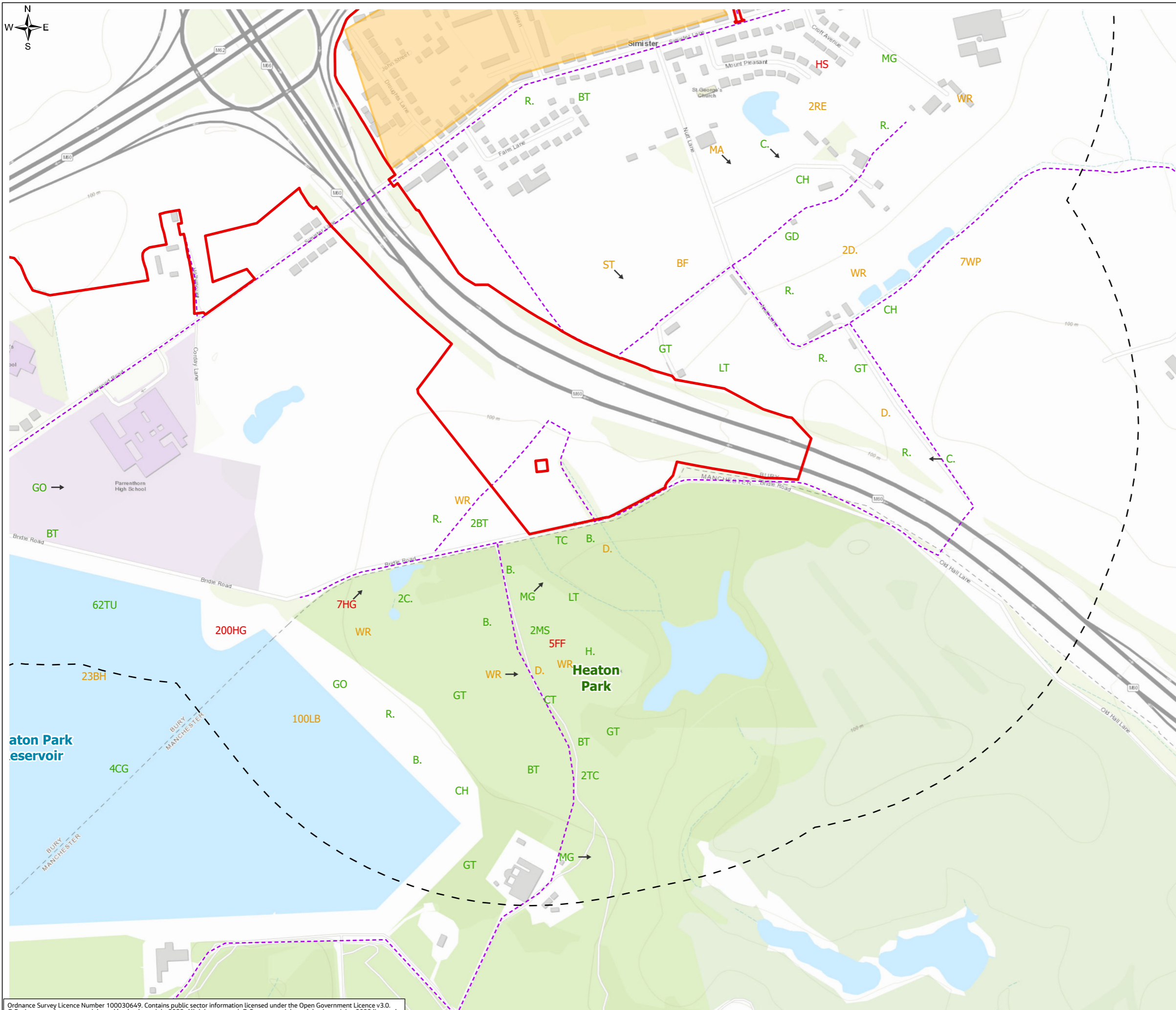
Drawing Title
**WINTERING BIRDS SURVEY RESULTS (JANUARY 22)
PAGE 5 OF 9**

Drawing Status	S4 – SUITABLE FOR STAGED APPROVAL		
Scale @ A3	1:5,000	DO NOT SCALE	
Jacobs No.	B36601F0	Rev	P01
Client No.	HE548642		
Drawing Number	HE548642-JAC-LDC-SII_MLT-SK-LE-0027		



Ordnance Survey Licence Number 100030649. Contains public sector information licensed under the Open Government Licence v3.0.
© Environment Agency copyright and/or database right 2023. All rights reserved. © Crown copyright and database rights 2023 licensed under Defra's Public Sector Mapping Agreement with Ordnance Survey (licence No. 100022861). © Historic England 2023.
Contains Ordnance Survey data © Crown copyright and database right 2023. Contains British Geological Survey materials NERC © (2023).
Contains OS data © Crown Copyright and database right 2020, Esri UK, Esri, HERE, Garmin, INCREMENT P, USGS, METI/NASA



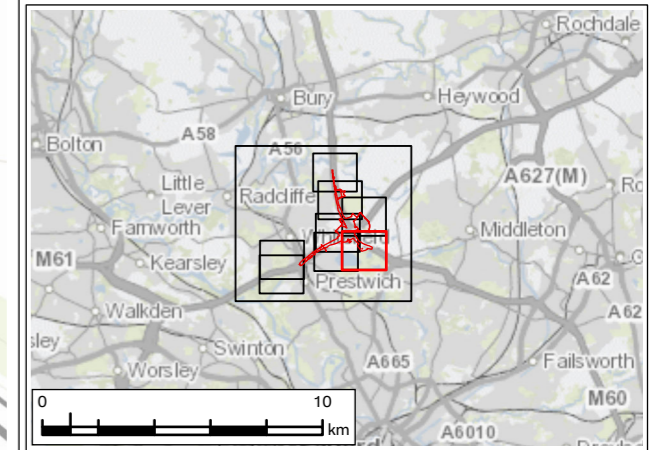


ENVIRONMENTAL STATEMENT APPENDIX 8.7 FIGURE 8.7.6

- Legend**
- Order Limits
 - 500m Survey Area based on Provisional Order Limits
 - Areas Not Surveyed
 - Bird Survey Transect Routes
 - ↗ Flight Direction (where provided)

Survey Result - Number, BTO Code

#XX Red species	#XX Amber species	#XX Green species
B. Blackbird	GC Goldcrest	MA Mallard
BF Bullfinch	GD Goosander	MG Magpie
BH Black-headed gull	GN Goldeneye	MH Moorhen
BT Blue tit	GO Goldfinch	MS Mute swan
BZ Buzzard	GS Great-spotted woodpecker	NH Nuthatch
C. Carrion crow	GT Great tit	R. Robin
CA Cormorant	H. Grey heron	RE Redwing
CD Collared dove	HG Herring gull	RO Rook
CG Canada goose	HS House sparrow	ST Song thrush
CH Chaffinch	JD Jackdaw	T. Teal
CM Common gull	K. Kestrel	TC Treecreeper
CO Coot	L. Lapwing	TU Tufted duck
CT Coal tit	LB Lesser black-backed gull	WP Woodpigeon
D. Dunnock	LT Long-tailed tit	WR Wren
FF Fieldfare	M. Mistle thrush	



P01	JAN 24	For DCO application	LT	MS	JR	BB
Rev.	Rev. Date	Purpose of revision	Drawn	Check'd	Rev'd	Appr'd
Development Consent Order Number: TR010064			Development Consent Order Drawing Number: 6.3			

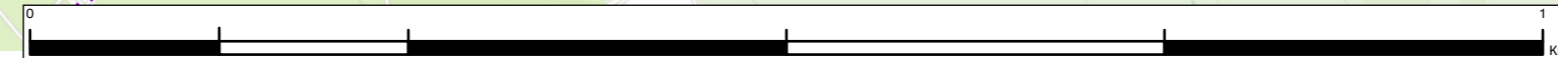


Project
REGIONAL DELIVERY PARTNERSHIP
M60/M62/M66 SIMISTER ISLAND INTERCHANGE

Drawing Title
WINTERING BIRDS SURVEY RESULTS (JANUARY 22)
PAGE 6 OF 9

Drawing Status	S4 – SUITABLE FOR STAGED APPROVAL		
Scale @ A3	1:5,000	DO NOT SCALE	
Jacobs No.	B36601F0	Rev	P01
Client No.	HE548642		
Drawing Number	HE548642-JAC-LDC-SII_MLT-SK-LE-0027		

Ordnance Survey Licence Number 100030649. Contains public sector information licensed under the Open Government Licence v3.0. © Environment Agency copyright and/or database right 2023. All rights reserved. © Crown copyright and database rights 2023 licensed under Defra's Public Sector Mapping Agreement with Ordnance Survey (licence No. 100022861). © Historic England 2023. Contains Ordnance Survey data © Crown copyright and database right 2023. Contains British Geological Survey materials NERC © (2023) Contains OS data © Crown Copyright and database right 2020, Esri UK, Esri, HERE, Garmin, INCREMENT P, USGS



© Copyright 2023 Jacobs U.K. Limited. The concepts and information contained in this document are the property of Jacobs. Use or copying of this document in whole or in part without the written permission of Jacobs constitutes an infringement of copyright. Limitation: This drawing has been prepared on behalf of, and for the exclusive use of Jacobs' Client, and is subject to, and issued in accordance with, the provisions of the contract between Jacobs and the Client. Jacobs accepts no liability or responsibility whatsoever for, or in respect of, any use of, or reliance upon, this drawing by any third party.

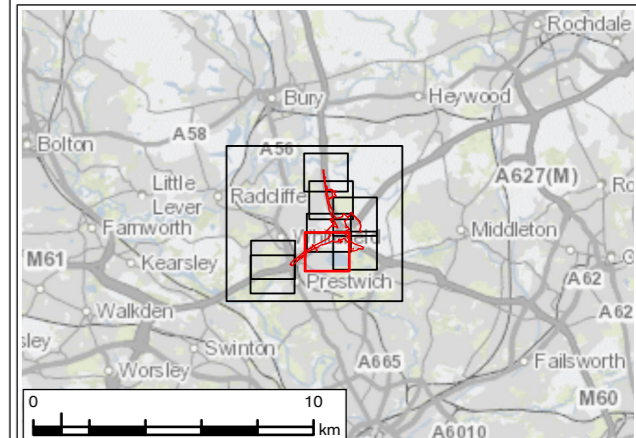
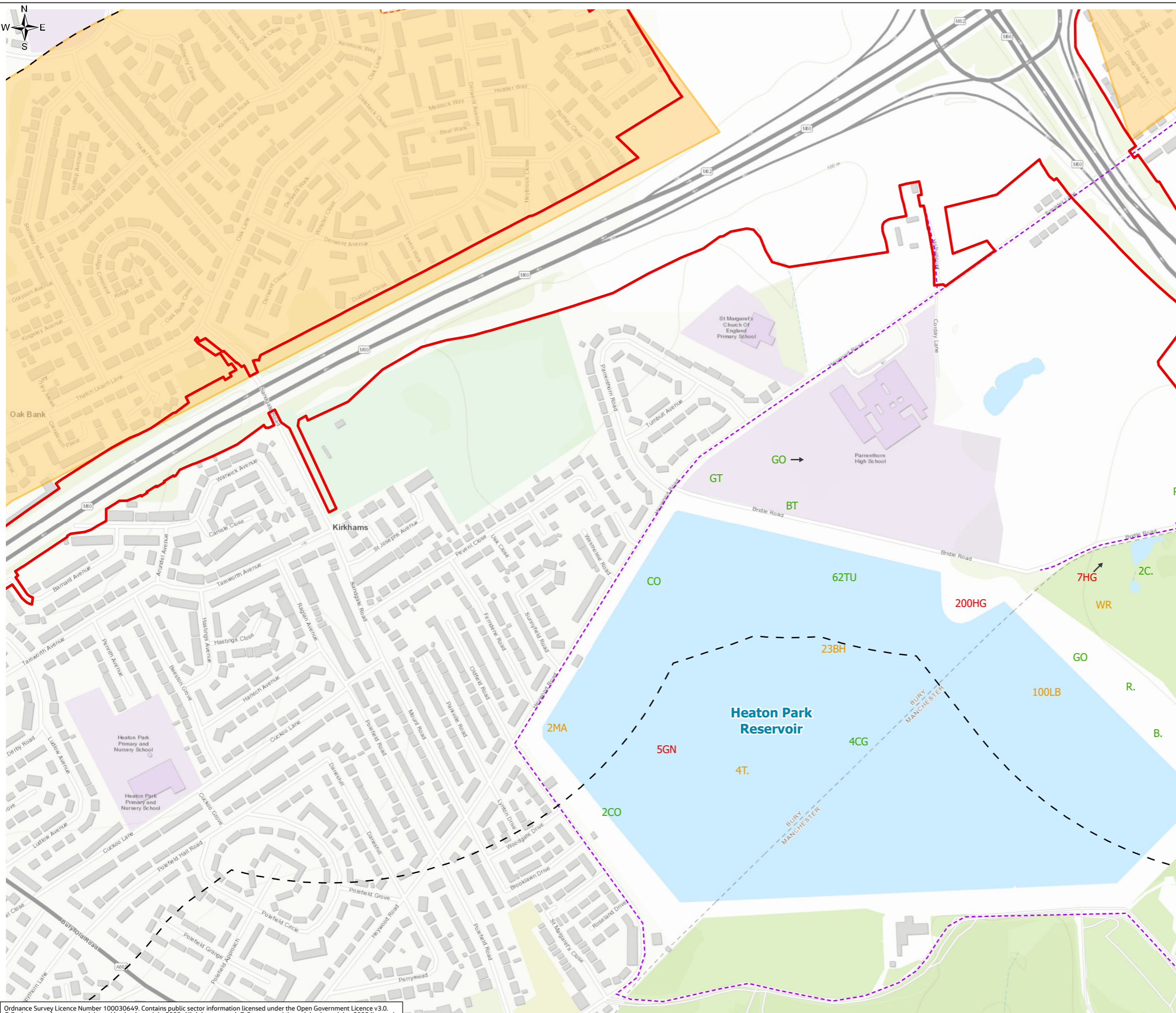
ENVIRONMENTAL STATEMENT APPENDIX 8.7 FIGURE 8.7.6

Legend

- Order Limits
- 500m Survey Area based on Provisional Order Limits
- Areas Not Surveyed
- Bird Survey Transect Routes
- ↗ Flight Direction (where provided)

Survey Result - Number, BTO Code

#XX Red species	#XX Amber species	#XX Green species
B. Blackbird	GC Goldcrest	MA Mallard
BF Bullfinch	GD Goosander	MG Magpie
BH Black-headed gull	GN Goldeneye	MH Moorhen
BT Blue tit	GO Goldfinch	MS Mute swan
BZ Buzzard	GS Great-spotted woodpecker	NH Nuthatch
C. Carrion crow	GT Great tit	R. Robin
CA Cormorant	H. Grey heron	RE Redwing
CD Collared dove	HG Herring gull	RO Rook
CG Canada goose	HS House sparrow	ST Song thrush
CH Chaffinch	JD Jackdaw	T. Teal
CM Common gull	K. Kestrel	TC Treetreeper
CO Coot	L. Lapwing	TU Tufted duck
CT Coal tit	LB Lesser black-backed gull	WP Woodpigeon
D. Dunnock	LT Long-tailed tit	WR Wren
FF Fieldfare	M. Mistle thrush	



P01	JAN 24	For DCO application	LT	MS	JR	BB
Rev.	Rev. Date	Purpose of revision	Drawn	Check'd	Rev'd	Appr'd
Development Consent Order Number: TR010064			Development Consent Order Drawing Number: 6.3			

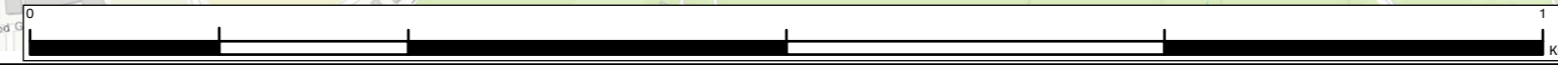


Project
**REGIONAL DELIVERY PARTNERSHIP
M60/M62/M66 SIMISTER ISLAND INTERCHANGE**

Drawing Title
**WINTERING BIRDS SURVEY RESULTS (JANUARY 22)
PAGE 7 OF 9**

Drawing Status	S4 – SUITABLE FOR STAGED APPROVAL		
Scale @ A3	1:5,000	DO NOT SCALE	
Jacobs No.	B36601F0	Rev P01	
Client No.	HE548642		
Drawing Number	HE548642-JAC-LDC-SII_MLT-SK-LE-0027		

Ordnance Survey Licence Number 100030649. Contains public sector information licensed under the Open Government Licence v3.0. © Environment Agency copyright and/or database right 2023. All rights reserved. © Crown copyright and database rights 2023 licensed under Defra's Public Sector Mapping Agreement with Ordnance Survey (licence No. 100022861). © Historic England 2023. Contains Ordnance Survey data © Crown copyright and database right 2023. Contains British Geological Survey materials NERC © (2023). Contains OS data © Crown Copyright and database right 2020, Esri UK, Esri, HERE, Garmin, INCREMENT P, USGS, METI/NASA



© Copyright 2023 Jacobs UK Limited. The concepts and information contained in this document are the property of Jacobs. Use or copying of this document in whole or in part without the written permission of Jacobs constitutes an infringement of copyright. Limitation: This drawing has been prepared on behalf of, and for the exclusive use of Jacobs' Client, and is subject to, and issued in accordance with, the provisions of the contract between Jacobs and the Client. Jacobs accepts no liability or responsibility whatsoever for, or in respect of, any use of, or reliance upon, this drawing by any third party.

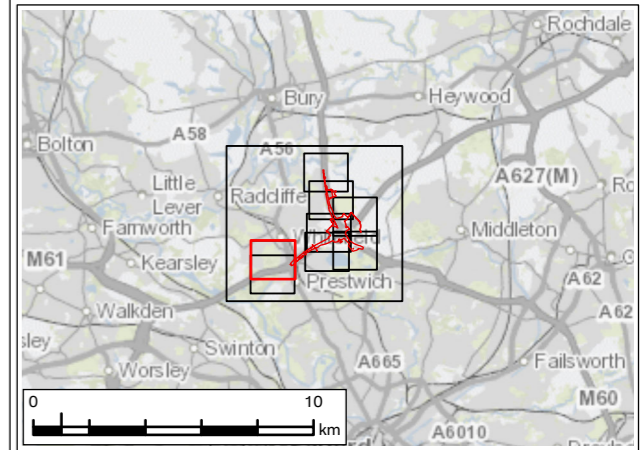
ENVIRONMENTAL STATEMENT APPENDIX 8.7 FIGURE 8.7.6

Legend

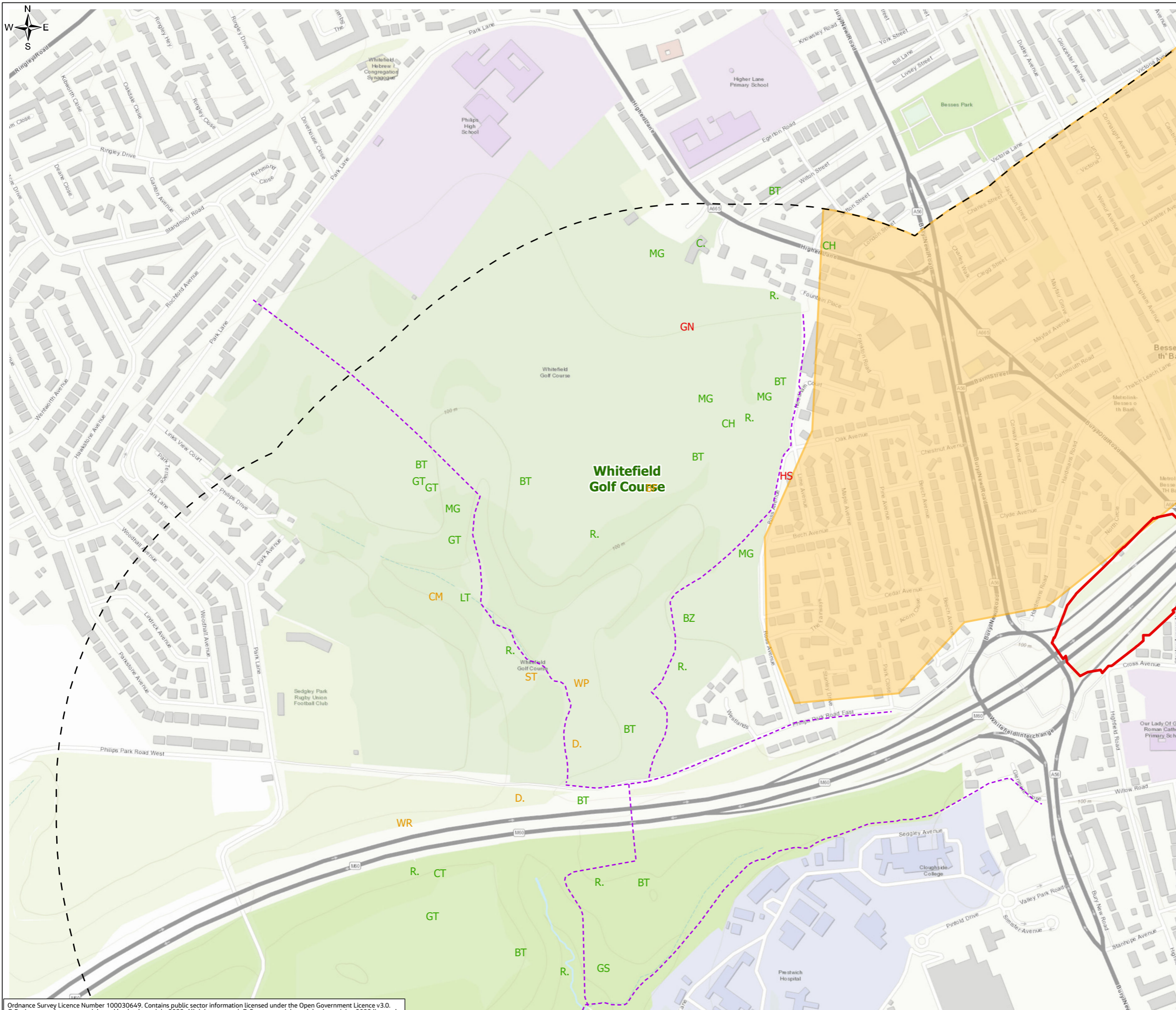
- Order Limits
- 500m Survey Area based on Provisional Order Limits
- Areas Not Surveyed
- Bird Survey Transect Routes
- ↗ Flight Direction (where provided)

Survey Result - Number, BTO Code


#XX Red species	#XX Amber species	#XX Green species
B. Blackbird	GC Goldcrest	MA Mallard
BF Bullfinch	GD Goosander	MG Magpie
BH Black-headed gull	GN Goldeneye	MH Moorhen
BT Blue tit	GO Goldfinch	MS Mute swan
BZ Buzzard	GS Great-spotted woodpecker	NH Nuthatch
C. Carrion crow	GT Great tit	R. Robin
CA Cormorant	H. Grey heron	RE Redwing
CD Collared dove	HG Herring gull	RO Rook
CG Canada goose	HS House sparrow	ST Song thrush
CH Chaffinch	JD Jackdaw	T. Teal
CM Common gull	K. Kestrel	TC Treecreeper
CO Coot	L. Lapwing	TU Tufted duck
CT Coal tit	LB Lesser black-backed gull	WP Woodpigeon
D. Dunnock	LT Long-tailed tit	WR Wren
FF Fieldfare	M. Mistle thrush	



P01	JAN 24	For DCO application	LT	MS	JR	BB
Rev.	Rev. Date	Purpose of revision	Drawn	Check'd	Rev'd	Appr'd
Development Consent Order Number: TR010064			Development Consent Order Drawing Number: 6.3			
Project REGIONAL DELIVERY PARTNERSHIP M60/M62/M66 SIMISTER ISLAND INTERCHANGE						
Drawing Title WINTERING BIRDS SURVEY RESULTS (JANUARY 22) PAGE 8 OF 9						
Drawing Status S4 – SUITABLE FOR STAGED APPROVAL						
Scale @ A3		1:5,000	DO NOT SCALE			
Jacobs No.		B36601F0	Rev P01			
Client No.		HE548642				
Drawing Number		HE548642-JAC-LDC-SII_MLT-SK-LE-0027				



Ordnance Survey Licence Number 100030649. Contains public sector information licensed under the Open Government Licence v3.0. © Environment Agency copyright and/or database right 2023. All rights reserved. © Crown copyright and database rights 2023 licensed under Defra's Public Sector Mapping Agreement with Ordnance Survey (licence No. 100022861). © Historic England 2023. Contains Ordnance Survey data © Crown copyright and database right 2023. Contains British Geological Survey materials NERC © (2023). Contains OS data © Crown Copyright and database right 2020, Esri UK, Esri, HERE, Garmin, INCREMENT P, USGS, METI/NASA



© Copyright 2023 Jacobs UK Limited. The concepts and information contained in this document are the property of Jacobs. Use or copying of this document in whole or in part without the written permission of Jacobs constitutes an infringement of copyright. Limitation: This drawing has been prepared on behalf of, and for the exclusive use of Jacobs' Client, and is subject to, and issued in accordance with, the provisions of the contract between Jacobs and the Client. Jacobs accepts no liability or responsibility whatsoever for, or in respect of, any use of, or reliance upon, this drawing by any third party.

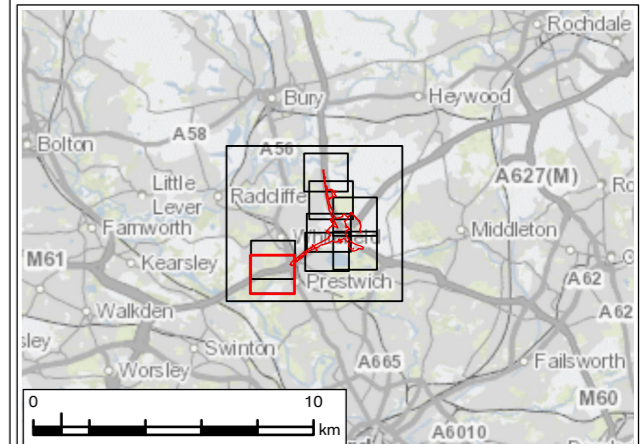
ENVIRONMENTAL STATEMENT APPENDIX 8.7 FIGURE 8.7.6

Legend

- Order Limits
- 500m Survey Area based on Provisional Order Limits
- Areas Not Surveyed
- Bird Survey Transect Routes
- ↗ Flight Direction (where provided)

Survey Result - Number, BTO Code

#XX Red species	#XX Amber species	#XX Green species
B. Blackbird	GC Goldcrest	MA Mallard
BF Bullfinch	GD Goosander	MG Magpie
BH Black-headed gull	GN Goldeneye	MH Moorhen
BT Blue tit	GO Goldfinch	MS Mute swan
BZ Buzzard	GS Great-spotted woodpecker	NH Nuthatch
C. Carrion crow	GT Great tit	R. Robin
CA Cormorant	H. Grey heron	RE Redwing
CD Collared dove	HG Herring gull	RO Rook
CG Canada goose	HS House sparrow	ST Song thrush
CH Chaffinch	JD Jackdaw	T. Teal
CM Common gull	K. Kestrel	TC Treecreeper
CO Coot	L. Lapwing	TU Tufted duck
CT Coal tit	LB Lesser black-backed gull	WP Woodpigeon
D. Dunnock	LT Long-tailed tit	WR Wren
FF Fieldfare	M. Mistle thrush	



P01	JAN 24	For DCO application	LT	MS	JR	BB
Rev.	Rev. Date	Purpose of revision	Drawn	Check'd	Rev'd	Appr'd
Development Consent Order Number: TR010064			Development Consent Order Drawing Number: 6.3			



Project
REGIONAL DELIVERY PARTNERSHIP
M60/M62/M66 SIMISTER ISLAND INTERCHANGE

Drawing Title
WINTERING BIRDS SURVEY RESULTS (JANUARY 22)
PAGE 9 OF 9

Drawing Status	S4 – SUITABLE FOR STAGED APPROVAL	
Scale @ A3	1:5,000	DO NOT SCALE
Jacobs No.	B36601F0	
Client No.	HE548642	Rev P01
Drawing Number	HE548642-JAC-LDC-SII_MLT-SK-LE-0027	



Ordnance Survey Licence Number 100030649. Contains public sector information licensed under the Open Government Licence v3.0.
© Environment Agency copyright and/or database right 2023. All rights reserved. © Crown copyright and database rights 2023 licensed under Defra's Public Sector Mapping Agreement with Ordnance Survey (licence No. 100022861). © Historic England 2023.
Contains Ordnance Survey data © Crown copyright and database right 2023. Contains British Geological Survey materials NERC © (2023).
Contains OS data © Crown Copyright and database right 2020, Esri UK, Esri, HERE, Garmin, INCREMENT P, USGS, METI/NASA



© Copyright 2023 Jacobs UK Limited. The concepts and information contained in this document are the property of Jacobs. Use or copying of this document in whole or in part without the written permission of Jacobs constitutes an infringement of copyright.
Limitation: This drawing has been prepared on behalf of, and for the exclusive use of Jacobs' Client, and is subject to, and issued in accordance with, the provisions of the contract between Jacobs and the Client. Jacobs accepts no liability or responsibility whatsoever for, or in respect of, any use of, or reliance upon, this drawing by any third party.